

**NOTICE!!**

**These documents have been scanned!**

**Do not place un-scanned documents beneath this notice!**

**Do not remove this notice from this file!**

GPO Jacket No. 560-102  
Print Order 61540  
Rise Business Services, LLC  
Job=AZ15 4/29/2019



Box Number= AZ15006



Claim Begin-End: AMC445664-AMC445812

1 Initial Receipt



AZ15006-33

AMC450400-AMC453366



**United States Department of the Interior**  
**Bureau of Land Management**  
 DIV OF LANDS, MINRLS & ENERGY  
 ONE N CENTRAL AVE  
 PHOENIX, AZ 85004 -4427  
 Phone: 602-417-9200

Receipt


No:

3981573

**Transaction #:** 4091718**Date of Transaction:** 09/21/2017

CUSTOMER:

CANADIAN MINING OF ARIZONA INC  
 23 TEGNER ST  
 WICKENBURG, AZ 85390 US



LINE #	QTY	DESCRIPTION	REMARKS	UNIT PRICE	TOTAL
		LOCATABLE MINERALS / MINING CLAIMS- NEW, UNADJUD, ONE OR MORE AUTH NOS / NEW MINING CLAIM PROCESSING FEE <b>CASES:</b> AMC445664/\$20.00, AMC445665/\$20.00, AMC445666/\$20.00, AMC445667/\$20.00, AMC445668/\$20.00, AMC445669/\$20.00, AMC445670/\$20.00, AMC445671/\$20.00, AMC445672/\$20.00, AMC445673/\$20.00, AMC445674/\$20.00, AMC445675/\$20.00, AMC445676/\$20.00, AMC445677/\$20.00, AMC445678/\$20.00, AMC445679/\$20.00, AMC445680/\$20.00, AMC445681/\$20.00, AMC445682/\$20.00, AMC445683/\$20.00, AMC445684/\$20.00, AMC445685/\$20.00, AMC445686/\$20.00, AMC445687/\$20.00, AMC445688/\$20.00, AMC445689/\$20.00, AMC445690/\$20.00, AMC445691/\$20.00, AMC445692/\$20.00, AMC445693/\$20.00, AMC445694/\$20.00, AMC445695/\$20.00, AMC445696/\$20.00, AMC445697/\$20.00, AMC445698/\$20.00, AMC445699/\$20.00, AMC445700/\$20.00, AMC445701/\$20.00, AMC445702/\$20.00, AMC445703/\$20.00, AMC445704/\$20.00, AMC445705/\$20.00, AMC445706/\$20.00, AMC445707/\$20.00, AMC445708/\$20.00, AMC445709/\$20.00, AMC445710/\$20.00, AMC445711/\$20.00, AMC445712/\$20.00, AMC445713/\$20.00, AMC445714/\$20.00, AMC445715/\$20.00, AMC445716/\$20.00, AMC445717/\$20.00, AMC445718/\$20.00, AMC445719/\$20.00,			

		AMC445720/\$20.00, AMC445721/\$20.00, AMC445722/\$20.00, AMC445723/\$20.00, AMC445724/\$20.00, AMC445725/\$20.00, AMC445726/\$20.00, AMC445727/\$20.00, AMC445728/\$20.00, AMC445729/\$20.00, AMC445730/\$20.00, AMC445731/\$20.00, AMC445732/\$20.00, AMC445733/\$20.00, AMC445734/\$20.00, AMC445735/\$20.00, AMC445736/\$20.00, AMC445737/\$20.00, AMC445738/\$20.00, AMC445739/\$20.00, AMC445740/\$20.00, AMC445741/\$20.00, AMC445742/\$20.00, AMC445743/\$20.00, AMC445744/\$20.00, AMC445745/\$20.00, AMC445746/\$20.00, AMC445747/\$20.00, AMC445748/\$20.00, AMC445749/\$20.00, AMC445750/\$20.00, AMC445751/\$20.00, AMC445752/\$20.00, AMC445753/\$20.00, AMC445754/\$20.00, AMC445755/\$20.00, AMC445756/\$20.00, AMC445757/\$20.00, AMC445758/\$20.00, AMC445759/\$20.00, AMC445760/\$20.00, AMC445761/\$20.00, AMC445762/\$20.00, AMC445763/\$20.00, AMC445764/\$20.00, AMC445765/\$20.00, AMC445766/\$20.00, AMC445767/\$20.00, AMC445768/\$20.00, AMC445769/\$20.00, AMC445770/\$20.00, AMC445771/\$20.00, AMC445772/\$20.00, AMC445773/\$20.00, AMC445774/\$20.00, AMC445775/\$20.00, AMC445776/\$20.00, AMC445777/\$20.00, AMC445778/\$20.00, AMC445779/\$20.00, AMC445780/\$20.00, AMC445781/\$20.00, AMC445782/\$20.00, AMC445783/\$20.00, AMC445784/\$20.00, AMC445785/\$20.00, AMC445786/\$20.00, AMC445787/\$20.00, AMC445788/\$20.00, AMC445789/\$20.00, AMC445790/\$20.00, AMC445791/\$20.00, AMC445792/\$20.00, AMC445793/\$20.00, AMC445794/\$20.00, AMC445795/\$20.00, AMC445796/\$20.00, AMC445797/\$20.00, AMC445798/\$20.00, AMC445799/\$20.00, AMC445800/\$20.00, AMC445801/\$20.00, AMC445802/\$20.00, AMC445803/\$20.00, AMC445804/\$20.00, AMC445805/\$20.00, AMC445806/\$20.00, AMC445807/\$20.00, AMC445808/\$20.00, AMC445809/\$20.00, AMC445810/\$20.00, AMC445811/\$20.00, AMC445812/\$20.00			
1	149.00		- n/a -	2980.00	
		LOCATABLE MINERALS / MINING CLAIMS- NEW,UNADJUD, ONE OR MORE AUTH NOS / NEW MINING CLAIMS LOCATION FEE			

		<b>CASES:</b> AMC445664/\$37.00, AMC445665/\$37.00, AMC445666/\$37.00, AMC445667/\$37.00, AMC445668/\$37.00, AMC445669/\$37.00, AMC445670/\$37.00, AMC445671/\$37.00, AMC445672/\$37.00, AMC445673/\$37.00, AMC445674/\$37.00, AMC445675/\$37.00, AMC445676/\$37.00, AMC445677/\$37.00, AMC445678/\$37.00, AMC445679/\$37.00, AMC445680/\$37.00, AMC445681/\$37.00, AMC445682/\$37.00, AMC445683/\$37.00, AMC445684/\$37.00, AMC445685/\$37.00, AMC445686/\$37.00, AMC445687/\$37.00, AMC445688/\$37.00, AMC445689/\$37.00, AMC445690/\$37.00, AMC445691/\$37.00, AMC445692/\$37.00, AMC445693/\$37.00, AMC445694/\$37.00, AMC445695/\$37.00, AMC445696/\$37.00, AMC445697/\$37.00, AMC445698/\$37.00, AMC445699/\$37.00, AMC445700/\$37.00, AMC445701/\$37.00, AMC445702/\$37.00, AMC445703/\$37.00, AMC445704/\$37.00, AMC445705/\$37.00, AMC445706/\$37.00, AMC445707/\$37.00, AMC445708/\$37.00, AMC445709/\$37.00, AMC445710/\$37.00, AMC445711/\$37.00, AMC445712/\$37.00, AMC445713/\$37.00, AMC445714/\$37.00, AMC445715/\$37.00, AMC445716/\$37.00, AMC445717/\$37.00, AMC445718/\$37.00, AMC445719/\$37.00, AMC445720/\$37.00, AMC445721/\$37.00, AMC445722/\$37.00, AMC445723/\$37.00, AMC445724/\$37.00, AMC445725/\$37.00, AMC445726/\$37.00, AMC445727/\$37.00, AMC445728/\$37.00, AMC445729/\$37.00, AMC445730/\$37.00, AMC445731/\$37.00, AMC445732/\$37.00, AMC445733/\$37.00, AMC445734/\$37.00, AMC445735/\$37.00, AMC445736/\$37.00, AMC445737/\$37.00, AMC445738/\$37.00, AMC445739/\$37.00, AMC445740/\$37.00, AMC445741/\$37.00, AMC445742/\$37.00, AMC445743/\$37.00, AMC445744/\$37.00, AMC445745/\$37.00, AMC445746/\$37.00, AMC445747/\$37.00, AMC445748/\$37.00, AMC445749/\$37.00, AMC445750/\$37.00, AMC445751/\$37.00, AMC445752/\$37.00, AMC445753/\$37.00, AMC445754/\$37.00, AMC445755/\$37.00, AMC445756/\$37.00, AMC445757/\$37.00, AMC445758/\$37.00, AMC445759/\$37.00, AMC445760/\$37.00, AMC445761/\$37.00, AMC445762/\$37.00, AMC445763/\$37.00,		
2	149.00		- n/a -	5513.00



	AMC445764/\$37.00, AMC445765/\$37.00, AMC445766/\$37.00, AMC445767/\$37.00, AMC445768/\$37.00, AMC445769/\$37.00, AMC445770/\$37.00, AMC445771/\$37.00, AMC445772/\$37.00, AMC445773/\$37.00, AMC445774/\$37.00, AMC445775/\$37.00, AMC445776/\$37.00, AMC445777/\$37.00, AMC445778/\$37.00, AMC445779/\$37.00, AMC445780/\$37.00, AMC445781/\$37.00, AMC445782/\$37.00, AMC445783/\$37.00, AMC445784/\$37.00, AMC445785/\$37.00, AMC445786/\$37.00, AMC445787/\$37.00, AMC445788/\$37.00, AMC445789/\$37.00, AMC445790/\$37.00, AMC445791/\$37.00, AMC445792/\$37.00, AMC445793/\$37.00, AMC445794/\$37.00, AMC445795/\$37.00, AMC445796/\$37.00, AMC445797/\$37.00, AMC445798/\$37.00, AMC445799/\$37.00, AMC445800/\$37.00, AMC445801/\$37.00, AMC445802/\$37.00, AMC445803/\$37.00, AMC445804/\$37.00, AMC445805/\$37.00, AMC445806/\$37.00, AMC445807/\$37.00, AMC445808/\$37.00, AMC445809/\$37.00, AMC445810/\$37.00, AMC445811/\$37.00, AMC445812/\$37.00			
3	LOCATABLE MINERALS / MINING CLAIMS- NEW, UNADJUD, ONE OR MORE AUTH NOS / NEW MINING CLAIMS MAINTENANCE FEE <b>CASES:</b> AMC445664/\$155.00, AMC445665/\$155.00, AMC445666/\$155.00, AMC445667/\$155.00, AMC445668/\$155.00, AMC445669/\$155.00, AMC445670/\$155.00, AMC445671/\$155.00, AMC445672/\$155.00, AMC445673/\$155.00, AMC445674/\$155.00, AMC445675/\$155.00, AMC445676/\$155.00, AMC445677/\$155.00, AMC445678/\$155.00, AMC445679/\$155.00, AMC445680/\$155.00, AMC445681/\$155.00, AMC445682/\$155.00, AMC445683/\$155.00, AMC445684/\$155.00, AMC445685/\$155.00, AMC445686/\$155.00, AMC445687/\$155.00, AMC445688/\$155.00, AMC445689/\$155.00, AMC445690/\$155.00, AMC445691/\$155.00, AMC445692/\$155.00, AMC445693/\$155.00, AMC445694/\$155.00, AMC445695/\$155.00, AMC445696/\$155.00, AMC445697/\$155.00, AMC445698/\$155.00, AMC445699/\$155.00, AMC445700/\$155.00, AMC445701/\$155.00, AMC445702/\$155.00, AMC445703/\$155.00, AMC445704/\$155.00, AMC445705/\$155.00, AMC445706/\$155.00, AMC445707/\$155.00,			

149.00	AMC445708/\$155.00, AMC445709/\$155.00, AMC445710/\$155.00, AMC445711/\$155.00, AMC445712/\$155.00, AMC445713/\$155.00, AMC445714/\$155.00, AMC445715/\$155.00, AMC445716/\$155.00, AMC445717/\$155.00, AMC445718/\$155.00, AMC445719/\$155.00, AMC445720/\$155.00, AMC445721/\$155.00, AMC445722/\$155.00, AMC445723/\$155.00, AMC445724/\$155.00, AMC445725/\$155.00, AMC445726/\$155.00, AMC445727/\$155.00, AMC445728/\$155.00, AMC445729/\$155.00, AMC445730/\$155.00, AMC445731/\$155.00, AMC445732/\$155.00, AMC445733/\$155.00, AMC445734/\$155.00, AMC445735/\$155.00, AMC445736/\$155.00, AMC445737/\$155.00, AMC445738/\$155.00, AMC445739/\$155.00, AMC445740/\$155.00, AMC445741/\$155.00, AMC445742/\$155.00, AMC445743/\$155.00, AMC445744/\$155.00, AMC445745/\$155.00, AMC445746/\$155.00, AMC445747/\$155.00, AMC445748/\$155.00, AMC445749/\$155.00, AMC445750/\$155.00, AMC445751/\$155.00, AMC445752/\$155.00, AMC445753/\$155.00, AMC445754/\$155.00, AMC445755/\$155.00, AMC445756/\$155.00, AMC445757/\$155.00, AMC445758/\$155.00, AMC445759/\$155.00, AMC445760/\$155.00, AMC445761/\$155.00, AMC445762/\$155.00, AMC445763/\$155.00, AMC445764/\$155.00, AMC445765/\$155.00, AMC445766/\$155.00, AMC445767/\$155.00, AMC445768/\$155.00, AMC445769/\$155.00, AMC445770/\$155.00, AMC445771/\$155.00, AMC445772/\$155.00, AMC445773/\$155.00, AMC445774/\$155.00, AMC445775/\$155.00, AMC445776/\$155.00, AMC445777/\$155.00, AMC445778/\$155.00, AMC445779/\$155.00, AMC445780/\$155.00, AMC445781/\$155.00, AMC445782/\$155.00, AMC445783/\$155.00, AMC445784/\$155.00, AMC445785/\$155.00, AMC445786/\$155.00, AMC445787/\$155.00, AMC445788/\$155.00, AMC445789/\$155.00, AMC445790/\$155.00, AMC445791/\$155.00, AMC445792/\$155.00, AMC445793/\$155.00, AMC445794/\$155.00, AMC445795/\$155.00, AMC445796/\$155.00, AMC445797/\$155.00, AMC445798/\$155.00, AMC445799/\$155.00, AMC445800/\$155.00, AMC445801/\$155.00, AMC445802/\$155.00, AMC445803/\$155.00, AMC445804/\$155.00, AMC445805/\$155.00, AMC445806/\$155.00, AMC445807/\$155.00,	- n/a -	23095.00
--------	--	---------	----------



	AMC445808/\$155.00, AMC445809/\$155.00, AMC445810/\$155.00, AMC445811/\$155.00, AMC445812/\$155.00			
<b>TOTAL:</b>				<b>\$31,588.00</b>

PAYMENT INFORMATION			
1	AMOUNT:	31588.00	POSTMARKED: 09/13/2017
	TYPE:	CHECK	RECEIVED: 09/19/2017
	CHECK NO:	7101	
	NAME:	CARLIN TREND MINING SERVICES 369 5TH ST ELKO NV 89801 US	

REMARKS

This receipt was generated by the automated BLM Collections and Billing System and is a paper representation of a portion of the official electronic record contained therein.

**NOTICE!!**

**These documents have been scanned!**

**Do not place un-scanned documents beneath this notice!**

**Do not remove this notice from this file!**

GPO Jacket No. 560-102  
Print Order 61540  
Rise Business Services, LLC  
Job=AZ15 4/29/2019



Box Number= AZ15006



Claim Begin-End: AMC445664-AMC445812

2 Correspondence



AZ15006-33

AMC450400-AMC453366



**NO  
DOCUMENTS  
FOUND**

NO DOCUMENTS FOUND  
NO DOCUMENTS FOUND

**NOTICE!!**

**These documents have been scanned!**

**Do not place un-scanned documents beneath this notice!**

**Do not remove this notice from this file!**

GPO Jacket No. 560-102  
Print Order 61540  
Rise Business Services, LLC  
Job=AZ15 4/29/2019



Box Number= AZ15006



Claim Begin-End: AMC445664-AMC445812

3 Transfers



AZ15006-33

AMC450400-AMC453366



**NO  
DOCUMENTS  
FOUND**

NO DOCUMENTS FOUND  
NO DOCUMENTS FOUND

**NOTICE!!**

**These documents have been scanned!**

**Do not place un-scanned documents beneath this notice!**

**Do not remove this notice from this file!**

GPO Jacket No. 560-102  
Print Order 61540  
Rise Business Services, LLC  
Job=AZ15 4/29/2019



Box Number= AZ15006



Claim Begin-End: AMC445664-AMC445812

4 Annual Filings



AZ15006-33

AMC450400-AMC453366



385403

445664

**Please Return Receipts to:**  
 Carlin Trend Mining Services  
 369 – 5<sup>th</sup> Street  
 Elko, NV 89801

UNITED STATES DEPARTMENT OF THE INTERIOR  
 BUREAU OF LAND MANAGEMENT  
 ARIZONA STATE OFFICE  
 ONE NORTH CENTRAL AVE., STE 800  
 PHOENIX, ARIZONA 85004-4427

**MAINTENANCE FEES  
 FOR 2019**


RECEIVED  
 BLM AZ STATE OFFICE  
 2018 JUL 27 P 3:04  
 PHOENIX, ARIZONA

<u>Claim Name</u>	<u>BLM Serial Number</u>
DB 16	AMC 385418 ←
DB 18	AMC 385420 ←
DB 38 – 47	AMC 385440 – 385449
DB 64 – 69	AMC 385466 – 385471
DB 100 – 103	AMC 385502 – 385505
DB 1 – 15	AMC 445664 – 445678
DB 17	AMC 445679
DB 19 – 37	AMC 445680 – 445698
DB 48 – 63	AMC 445699 – 445714
DB 70 – 99	AMC 445715 – 445744
DB 104 – 171	AMC 445745 – 445812

**Total Number of Unpatented Claims: 171**

Name and mailing address  
 of Owner or claimant:

Canadian Mining of Arizona, Inc.  
 23 Tegner Street  
 Wickenburg, Arizona 85390







# 4291862

PRESS FIRMLY TO SEAL

PRESS FIRMLY TO SEAL

PRIORITY MAIL  
POSTAGE REQUIRED

# PRIORITY<sup>®</sup> ★ MAIL ★

-  DATE OF DELIVERY SPECIFIED\*
-  USPS TRACKING<sup>™</sup> INCLUDED\*
-  INSURANCE INCLUDED\*
-  PICKUP AVAILABLE

\* Domestic only

RECEIVED  
BLM AZ STATE OFFICE  
2018 JUL 27 PM 3:04  
PHOENIX, ARIZONA  
WHEN USED INTERNATIONALLY,  
A CUSTOMS DECLARATION  
LABEL MUST BE REQUIRED.



PS00001000014

EP14F July 2013  
OD: 12.5 x 9.5

VISIT US AT [USPS.COM](http://USPS.COM)<sup>™</sup>  
ORDER FREE SUPPLIES ONLINE



FR **P**

**\$6.55** US POSTAGE  
PRIORITY MAIL  
FR Env  
ComBasPrice

062S0009945483  
FROM 89801

 stamps.com  
07/25/2018

**PRIORITY MAIL 2-DAY<sup>™</sup>**

CARLIN TREND MINING SERVICES  
369 5TH STREET  
ELKO NV 89801

**0004**

C041

SHIP TO: Bureau of Land Management  
Arizona State Office  
1 North Central Avenue, Ste 800  
Phoenix AZ 85004-4427



USPS TRACKING #



9405 5118 9956 0192 0561 37

This packaging is the property of the U.S. Postal Service® and is provided solely for use in sending Priority Mail® shipments. Misuse may be a violation of federal law. This packaging is not for resale. EPI4F © U.S. Postal Service; July 2013. All rights reserved.

This envelope is made from post-consumer waste. Please recycle - again.

**United States Department of the Interior**  
**Bureau of Land Management**  
DIV OF LANDS, MINRLS & ENERGY  
ONE N CENTRAL AVE  
PHOENIX, AZ 85004 -4427  
Phone: 602-417-9200

Receipt

No: 4221862

<b>Transaction #:</b> 4337079	
<b>Date of Transaction:</b> 07/30/2018	
<b>CUSTOMER:</b>	
	CARLIN TREND MINING SERVICES 369 5TH ST ELKO,NV 89801-3705 US

LINE #	QTY	DESCRIPTION	REMARKS	UNIT PRICE	TOTAL
1	1.00	LOCATABLE MINERALS / MINING CLAIMS- NOT NEW-UNADJUD,ONE AUTH NO. ONLY / MINING CLAIM MONEY RECEIVED CASES: AMC385418/\$26505.00	MAINT 2019/171	- n/a -	26505.00
<b>TOTAL:</b>					<b>\$26,505.00</b>

PAYMENT INFORMATION				
1	AMOUNT:	26505.00	POSTMARKED:	N/A
	TYPE:	CHECK	RECEIVED:	07/27/2018
	CHECK NO:	8990		
	NAME:	CARLIN TREND MINING SERVICES 369 5TH ST ELKO NV 89801-3705 US		

REMARKS

This receipt was generated by the automated BLM Collections and Billing System and is a paper representation of a portion of the official electronic record contained therein.



**NOTICE!!**

**These documents have been scanned!**

**Do not place un-scanned documents beneath this notice!**

**Do not remove this notice from this file!**

GPO Jacket No. 560-102  
Print Order 61540  
Rise Business Services, LLC  
Job=AZ15 4/29/2019



Box Number= AZ15006



Claim Begin-End: AMC445664-AMC445812

5 Miscellaneous



AZ15006-33

AMC450400-AMC453366

**NO  
DOCUMENTS  
FOUND**

NO DOCUMENTS FOUND  
NO DOCUMENTS FOUND



**NOTICE!!**

**These documents have been scanned!**

**Do not place un-scanned documents beneath this notice!**

**Do not remove this notice from this file!**

GPO Jacket No. 560-102  
Print Order 61540  
Rise Business Services, LLC  
Job=AZ15 4/29/2019



Box Number= AZ15006



Claim Begin-End: AMC445664-AMC445812

6 Location Notices-Amendments and Supporting Documents



AZ15006-33

AMC450400-AMC453366



# MINING CLAIM STATUS REPORT

Data Entered: 9/26/17 Rpm

MTP Checked By: 9/26/17 Rpm  
GEO Checked By: 9/26/17 Rpm

LEAD SERIAL NUMBER: AMC 445664 thru AMC 445812

## NUMBER OF CLAIMS & TYPE:

149 LODE  
PLACER  
ASSOCIATION PLACER  
MILL SITE  
TUNNEL SITE

## CHARGES:

Processing Fee @ \$20 = \$ 2,980  
Location Fee @ \$37 = \$ 5,513  
Maintenance Fee @ \$155 = \$ 23,095  
Add'l Maint Fee for Assoc Placer = \$  
SUBTOTAL \$

TOTAL ACREAGE: \_\_\_\_\_ Per Claim  
(Placer Only)

NUMBER OF LOCATORS: \_\_\_\_\_

Other Fees \$  
Other Fees \$  
TOTAL \$ 31,588

DOCUMENTS RECEIVED VIA: Over-the-Counter [ ] Mail ☒ TIMELY FILED: Yes ☒ No [ ]

LEGAL DESCRIPTION: T 8N R 10W SEC 1, 2, 9-15  
T 8N R 9W SEC 6, 7, 18  
T \_\_\_\_\_ R \_\_\_\_\_ SEC \_\_\_\_\_  
T \_\_\_\_\_ R \_\_\_\_\_ SEC \_\_\_\_\_

BLM [ ] FOREST SERVICE [ ] SUBJ TO PL 359: Yes [ ] No [ ]  
WILDERNESS AREA [ ]

SPLIT ESTATE: N/A [ ] SX [ ] PX [ ] OTHER [ ]  
SRHA [ ] Was proper Notice filed if located on SHRA Land? Yes [ ] No [ ]

## RECONVEYED MINERALS ON BLM LAND REQUIRE OPENING ORDER FROM 1944 TO 1993:

Open to Entry On \_\_\_\_\_ N/A [ ]

COMMENTS/STATUS: VOID [ ] PARTIALLY VOID [ ] PVT MINERALS [ ] WITHDRAWN LANDS [ ]

OTHER [ ] NO RIGHTS EXTENDED TO THOSE PORTIONS OF MINING CLAIMS

ON PATENTED LAND/LANDS NOT OPEN TO MINERAL ENTRY. Rpm

[ ] Claimant acknowledges that portions of the following claim(s) site(s) may be void or voidable.

Printed Name of Claimant \_\_\_\_\_ Signature of Claimant \_\_\_\_\_

\*\*\*\*\*FINAL ADJUDICATION\*\*\*\*\*

DATE 7/26/2018 INITIALS Rpm

AMC445664

Recording requested by:  
Canadian Mining of Arizona, Inc.

When recorded return to:  
Carlin Trend Mining Services  
369 – 5<sup>th</sup> Street  
Elko, NV 89801

RECEIVED  
BLM AZ STATE OFFICE  
2017 SEP 19 P 1:45  
PHOENIX, ARIZONA

**LOCATION NOTICE FOR LODE MINING CLAIM**

NOTICE IS HEREBY GIVEN that the DB 1 lode mining claim has been located by Canadian Mining of Arizona, Inc., whose current mailing address is listed below. The general course of this claim is north and south and it is situated in Yavapai County, Arizona. This claim is 1500 feet in length and 600 feet in width. This claim runs from the location monument on which this location notice is posted approximately 1490 feet in a northerly direction to the north end line and 10 feet in a southerly direction to the south end line. This claim is marked by six monuments, one at each corner and one at the center of each end line of the claim.

The location monument on which this notice is posted is situated within Section 1, Township 8 North, Range 10 West, and said claim is located in the following sections/projected sections:

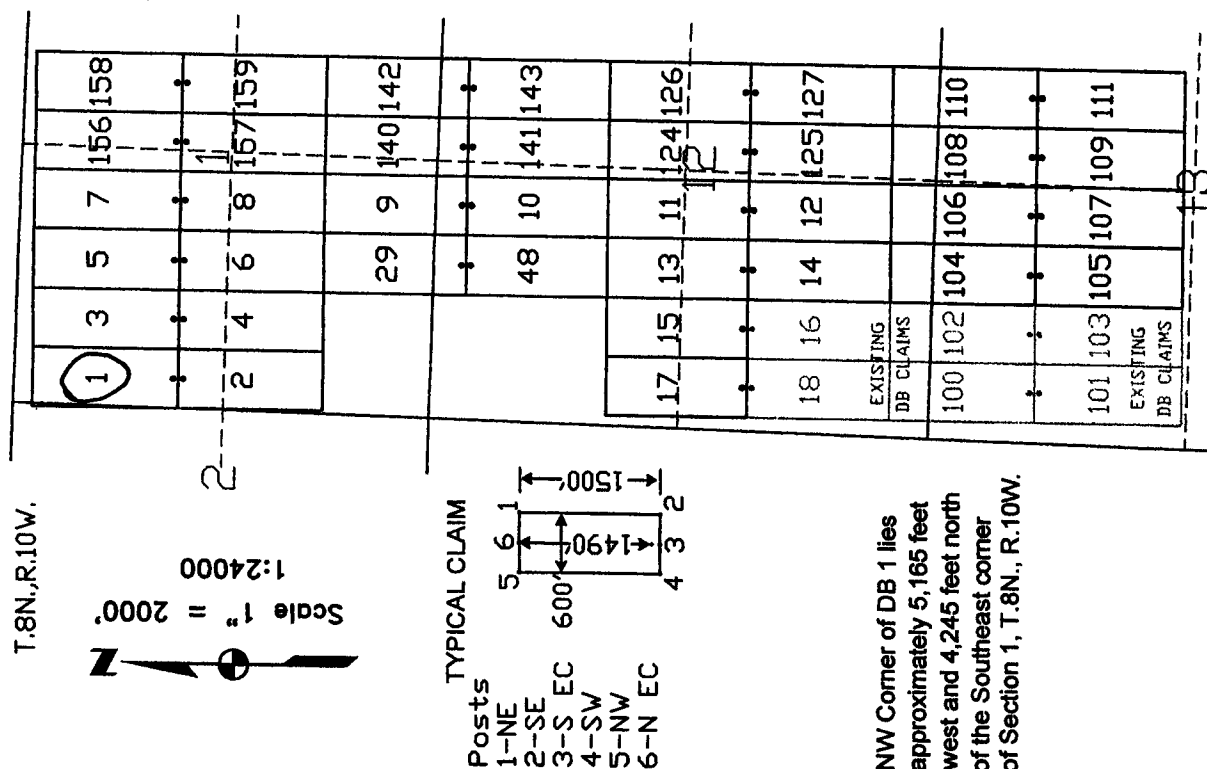
Quarter	Section	Township	Range	Meridian
<u>NE</u>	<u>2</u>	8 North	<u>10</u> West	Gila & Salt River
<u>NW</u>	<u>1</u>	8 North	<u>10</u> West	Gila & Salt River
		8 North	West	Gila & Salt River
		8 North	West	Gila & Salt River

The southwest corner of this claim is approximately 5165 feet West and 2745 feet North of the surveyed Southeast corner of Section 1, Township 8 North, and Range 10 West, Gila and Salt River Base and Meridian.

DATED AND POSTED on the ground this 1<sup>st</sup> day of September, 2017.

Curtis Barlow Agent for: Canadian Mining of Arizona, Inc.  
Curtis Barlow 23 Tegner Street  
Wickenburg, Arizona 85390

**Claim Map for DB Lode Claim**



The above map depicts the DB 1 lode mining claim, which is located in Section (s) 1, 2, Township 8 North, Range 10 West, Gila and Salt River Base Meridian, Yavapai County, Arizona. The claim corners, end centers, and location monument are marked by 2 inch by 2 inch by 5 foot wooden posts with aluminum tags. The bearings and distances between claim corners are as depicted on the map.

AMC445664



Recording requested by:  
Canadian Mining of Arizona, Inc.

When recorded return to:  
Carlin Trend Mining Services  
369 – 5<sup>th</sup> Street  
Elko, NV 89801

RECEIVED  
BLM AZ STATE OFFICE  
2017 SEP 19 P 1:45  
PHOENIX, ARIZONA

LOCATION NOTICE FOR LODE MINING CLAIM

NOTICE IS HEREBY GIVEN that the DB 2 lode mining claim has been located by Canadian Mining of Arizona, Inc., whose current mailing address is listed below. The general course of this claim is north and south and it is situated in Yavapai County, Arizona. This claim is 1500 feet in length and 600 feet in width. This claim runs from the location monument on which this location notice is posted approximately 10 feet in a northerly direction to the north end line and 1490 feet in a southerly direction to the south end line. This claim is marked by six monuments, one at each corner and one at the center of each end line of the claim.

The location monument on which this notice is posted is situated within Section 1, Township 8 North, Range 10 West, and said claim is located in the following sections/projected sections:

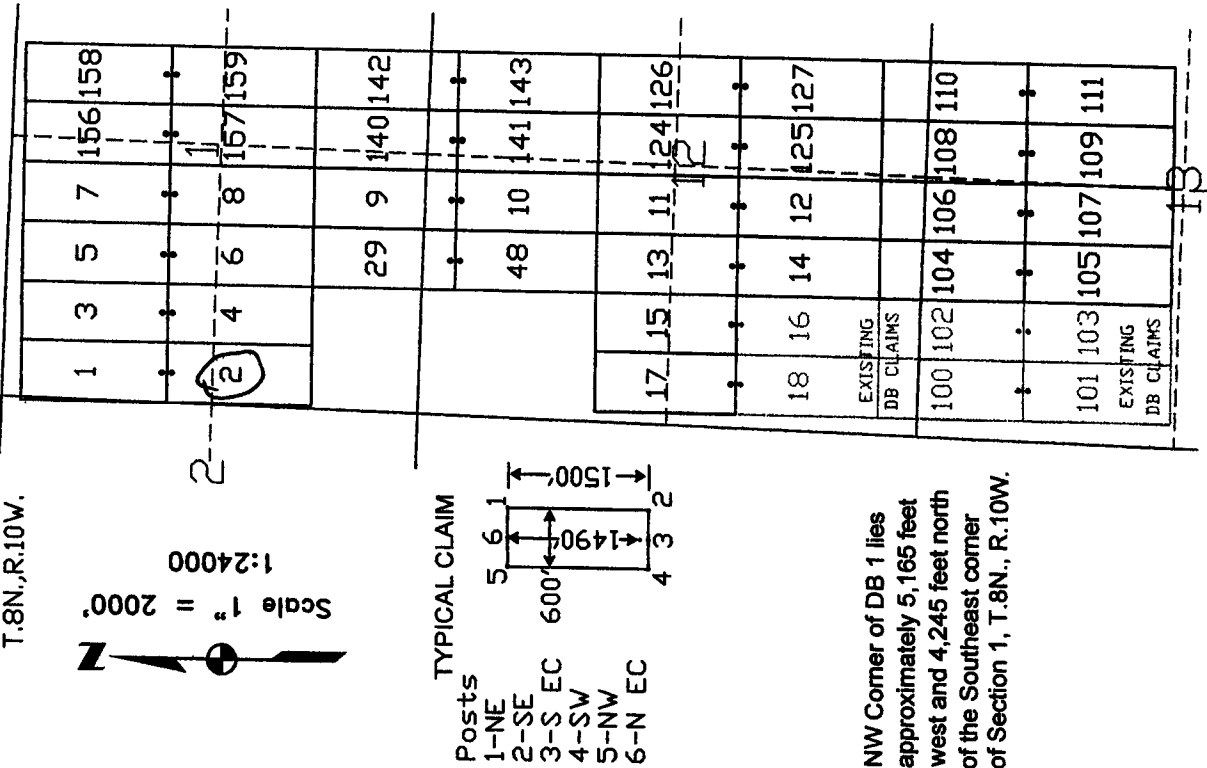
Quarter	Section	Township	Range	Meridian
NW	1	8 North	10 West	Gila & Salt River
SW	1	8 North	10 West	Gila & Salt River
		8 North	West	Gila & Salt River
		8 North	West	Gila & Salt River

The southwest corner of this claim is approximately 5165 feet West and 1245 feet North of the surveyed Southeast corner of Section 1, Township 8 North, and Range 10 West, Gila and Salt River Base and Meridian.

DATED AND POSTED on the ground this 1<sup>st</sup> day of September, 2017.

Curtis Barlow Agent for: Canadian Mining of Arizona, Inc.  
Curtis Barlow 23 Tegner Street  
Wickenburg, Arizona 85390

Claim Map for DB Lode Claim



The above map depicts the DB 2 lode mining claim, which is located in Section (s) 1, Township 8 North, Range 10 West, Gila and Salt River Base Meridian, Yavapai County, Arizona. The claim corners, end centers, and location monument are marked by 2 inch by 2 inch by 5 foot wooden posts with aluminum tags. The bearings and distances between claim corners are as depicted on the map.

AMC445665

Recording requested by:  
Canadian Mining of Arizona, Inc.

When recorded return to:  
Carlin Trend Mining Services  
369 – 5<sup>th</sup> Street  
Elko, NV 89801

RECEIVED  
BLM AZ STATE OFFICE  
2017 SEP 19 P 1:45  
PHOENIX, ARIZONA

LOCATION NOTICE FOR LODE MINING CLAIM

NOTICE IS HEREBY GIVEN that the DB 3 lode mining claim has been located by Canadian Mining of Arizona, Inc., whose current mailing address is listed below. The general course of this claim is north and south and it is situated in Yavapai County, Arizona. This claim is 1500 feet in length and 600 feet in width. This claim runs from the location monument on which this location notice is posted approximately 1490 feet in a northerly direction to the north end line and 10 feet in a southerly direction to the south end line. This claim is marked by six monuments, one at each corner and one at the center of each end line of the claim.

The location monument on which this notice is posted is situated within Section 1, Township 8 North, Range 10 West, and said claim is located in the following sections/projected sections:

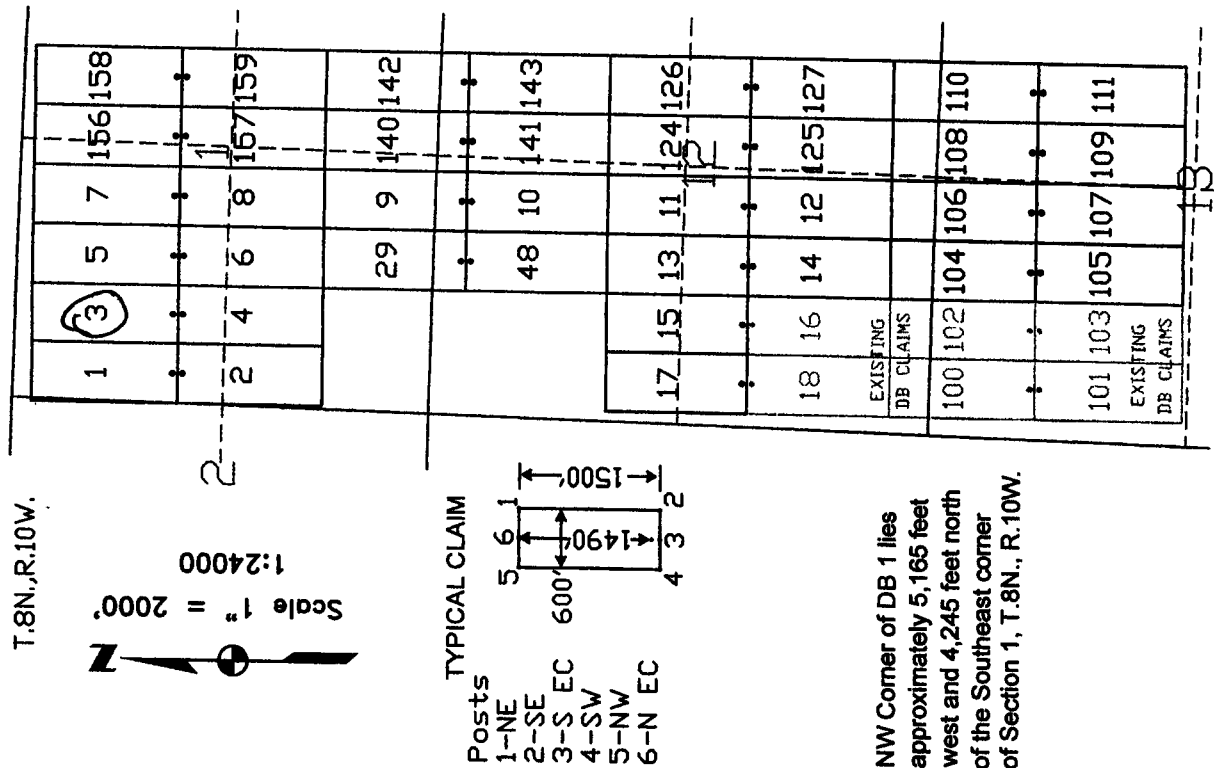
Quarter	Section	Township	Range	Meridian
<u>NW</u>	<u>1</u>	8 North	<u>10</u> West	Gila & Salt River
		8 North	West	Gila & Salt River
		8 North	West	Gila & Salt River
		8 North	West	Gila & Salt River

The southwest corner of this claim is approximately 4565 feet West and 2745 feet North of the surveyed Southeast corner of Section 1, Township 8 North, and Range 10 West, Gila and Salt River Base and Meridian.

DATED AND POSTED on the ground this 1<sup>st</sup> day of September, 2017.

Curtis Barlow Agent for: Canadian Mining of Arizona, Inc.  
Curtis Barlow 23 Tegner Street  
Wickenburg, Arizona 85390

Claim Map for DB Lode Claim



AMC445666

The above map depicts the DB 3 lode mining claim, which is located in Section (s) 1, Township 8 North, Range 10 West, Gila and Salt River Base Meridian, Yavapai County, Arizona. The claim corners, end centers, and location monument are marked by 2 inch by 2 inch by 5 foot wooden posts with aluminum tags. The bearings and distances between claim corners are as depicted on the map.



Recording requested by:  
Canadian Mining of Arizona, Inc.

When recorded return to:  
Carlin Trend Mining Services  
369 – 5<sup>th</sup> Street  
Elko, NV 89801

RECEIVED  
BLM AZ STATE OFFICE  
2017 SEP 19 P 1:46  
PHOENIX, ARIZONA

LOCATION NOTICE FOR LODE MINING CLAIM

NOTICE IS HEREBY GIVEN that the DB 4 lode mining claim has been located by Canadian Mining of Arizona, Inc., whose current mailing address is listed below. The general course of this claim is north and south and it is situated in Yavapai County, Arizona. This claim is 1500 feet in length and 600 feet in width. This claim runs from the location monument on which this location notice is posted approximately 10 feet in a northerly direction to the north end line and 1490 feet in a southerly direction to the south end line. This claim is marked by six monuments, one at each corner and one at the center of each end line of the claim.

The location monument on which this notice is posted is situated within Section 1, Township 8 North, Range 10 West, and said claim is located in the following sections/projected sections:

Quarter	Section	Township	Range	Meridian
<u>NW</u>	<u>1</u>	8 North	<u>10</u> West	Gila & Salt River
<u>SW</u>	<u>1</u>	8 North	<u>10</u> West	Gila & Salt River
		8 North	West	Gila & Salt River
		8 North	West	Gila & Salt River

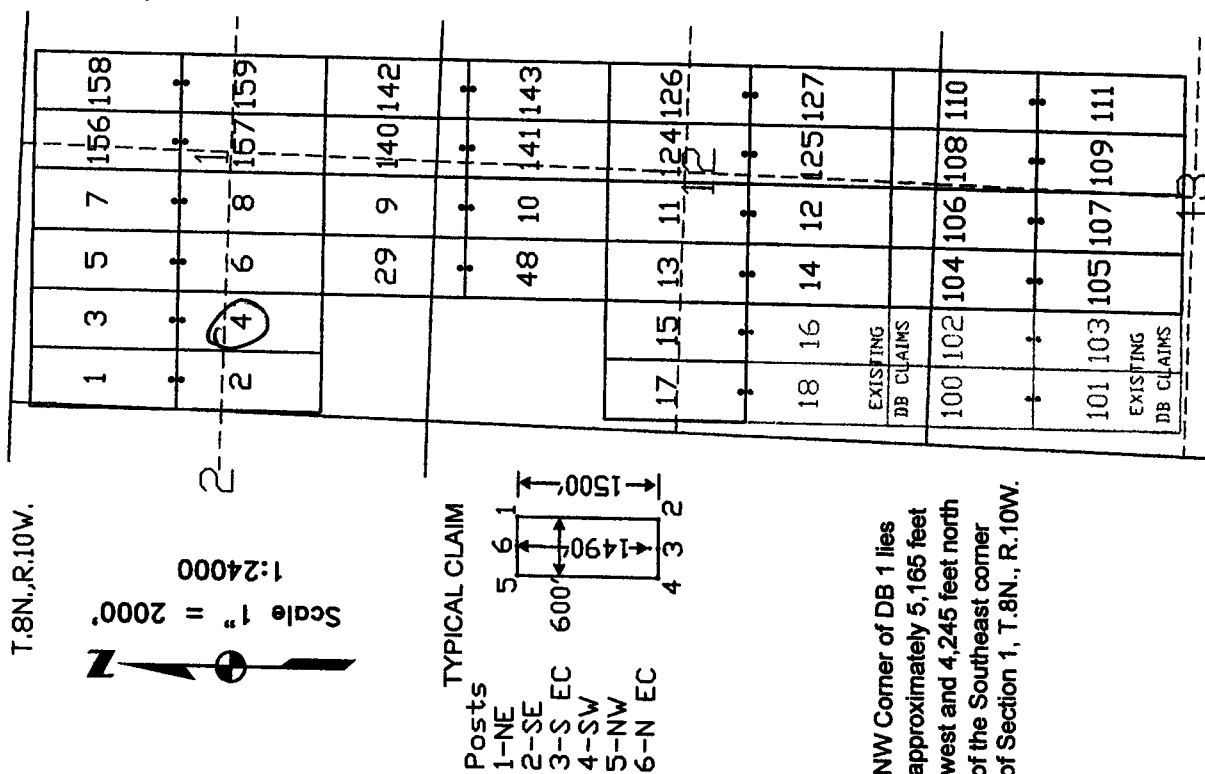
The southwest corner of this claim is approximately 4565 feet West and 1245 feet North of the surveyed Southeast corner of Section 1, Township 8 North, and Range 10 West, Gila and Salt River Base and Meridian.

DATED AND POSTED on the ground this 15<sup>th</sup> day of September, 2017.

Curt Barlow  
Curtis Barlow

Agent for: Canadian Mining of Arizona, Inc.  
23 Tegner Street  
Wickenburg, Arizona 85390

Claim Map for DB Lode Claim



The above map depicts the DB 4 lode mining claim, which is located in Section (s) 1, Township 8 North, Range 10 West, Gila and Salt River Base Meridian, Yavapai County, Arizona. The claim corners, end centers, and location monument are marked by 2 inch by 2 inch by 5 foot wooden posts with aluminum tags. The bearings and distances between claim corners are as depicted on the map.

AMC445667

Recording requested by:  
Canadian Mining of Arizona, Inc.

When recorded return to:  
Carlin Trend Mining Services  
369 – 5<sup>th</sup> Street  
Elko, NV 89801

RECEIVED  
BLM AZ STATE OFFICE  
2017 SEP 19 P 1:46  
PHOENIX, ARIZONA

**LOCATION NOTICE FOR LODE MINING CLAIM**

NOTICE IS HEREBY GIVEN that the DB 5 lode mining claim has been located by Canadian Mining of Arizona, Inc., whose current mailing address is listed below. The general course of this claim is north and south and it is situated in Yavapai County, Arizona. This claim is 1500 feet in length and 600 feet in width. This claim runs from the location monument on which this location notice is posted approximately 1490 feet in a northerly direction to the north end line and 10 feet in a southerly direction to the south end line. This claim is marked by six monuments, one at each corner and one at the center of each end line of the claim.

The location monument on which this notice is posted is situated within Section 1, Township 8 North, Range 10 West, and said claim is located in the following sections/projected sections:

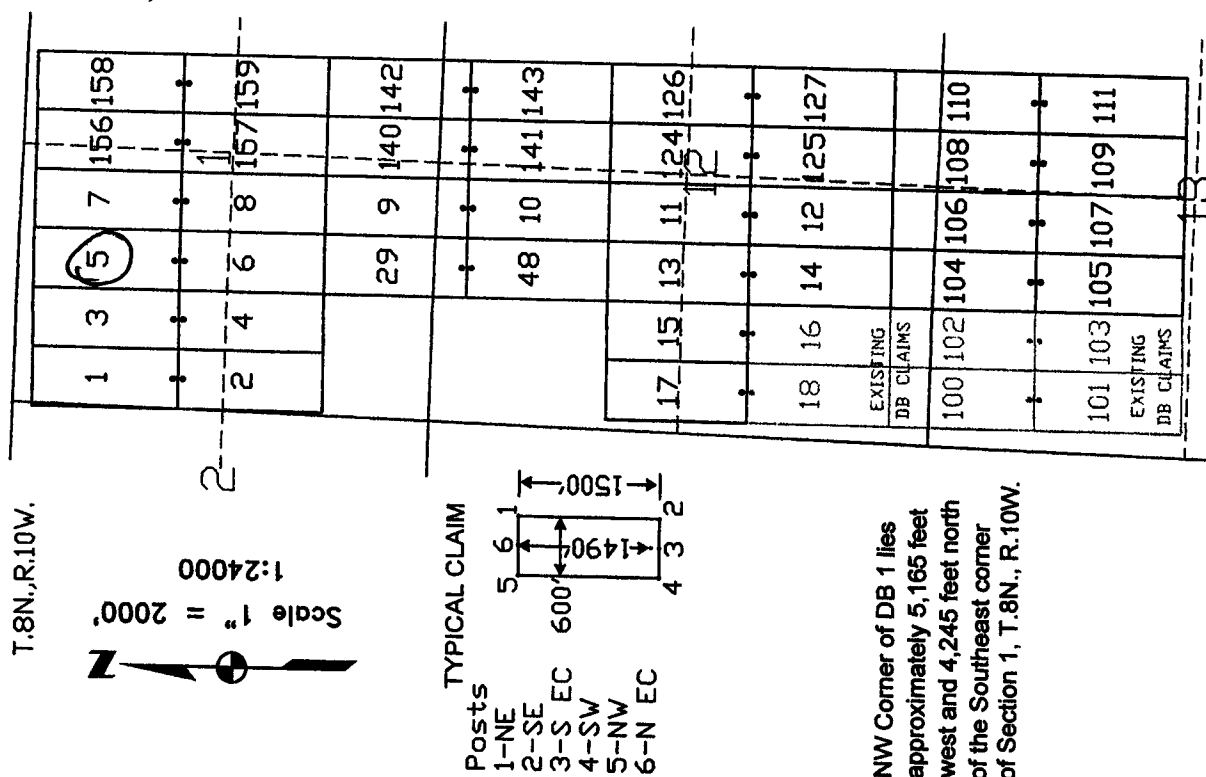
Quarter	Section	Township	Range	Meridian
<u>NW</u>	<u>1</u>	8 North	<u>10</u> West	Gila & Salt River
		8 North	West	Gila & Salt River
		8 North	West	Gila & Salt River
		8 North	West	Gila & Salt River

The southwest corner of this claim is approximately 3965 feet West and 2745 feet North of the surveyed Southeast corner of Section 1, Township 8 North, and Range 10 West, Gila and Salt River Base and Meridian.

DATED AND POSTED on the ground this 1<sup>st</sup> day of September, 2017.

Curtis Barlow Agent for: Canadian Mining of Arizona, Inc.  
Curtis Barlow 23 Tegner Street  
Wickenburg, Arizona 85390

**Claim Map for DB Lode Claim**



The above map depicts the DB 5 lode mining claim, which is located in Section (s) 1, Township 8 North, Range 10 West, Gila and Salt River Base Meridian, Yavapai County, Arizona. The claim corners, end centers, and location monument are marked by 2 inch by 2 inch by 5 foot wooden posts with aluminum tags. The bearings and distances between claim corners are as depicted on the map.

AMC445668

Recording requested by:  
Canadian Mining of Arizona, Inc.

When recorded return to:  
Carlin Trend Mining Services  
369 – 5<sup>th</sup> Street  
Elko, NV 89801

RECEIVED  
BLM AZ STATE OFFICE  
2017 SEP 19 P 1:46  
PHOENIX, ARIZONA

LOCATION NOTICE FOR LODE MINING CLAIM

NOTICE IS HEREBY GIVEN that the DB 6 lode mining claim has been located by Canadian Mining of Arizona, Inc., whose current mailing address is listed below. The general course of this claim is north and south and it is situated in Yavapai County, Arizona. This claim is 1500 feet in length and 600 feet in width. This claim runs from the location monument on which this location notice is posted approximately 10 feet in a northerly direction to the north end line and 1490 feet in a southerly direction to the south end line. This claim is marked by six monuments, one at each corner and one at the center of each end line of the claim.

The location monument on which this notice is posted is situated within Section 1, Township 8 North, Range 10 West, and said claim is located in the following sections/projected sections:

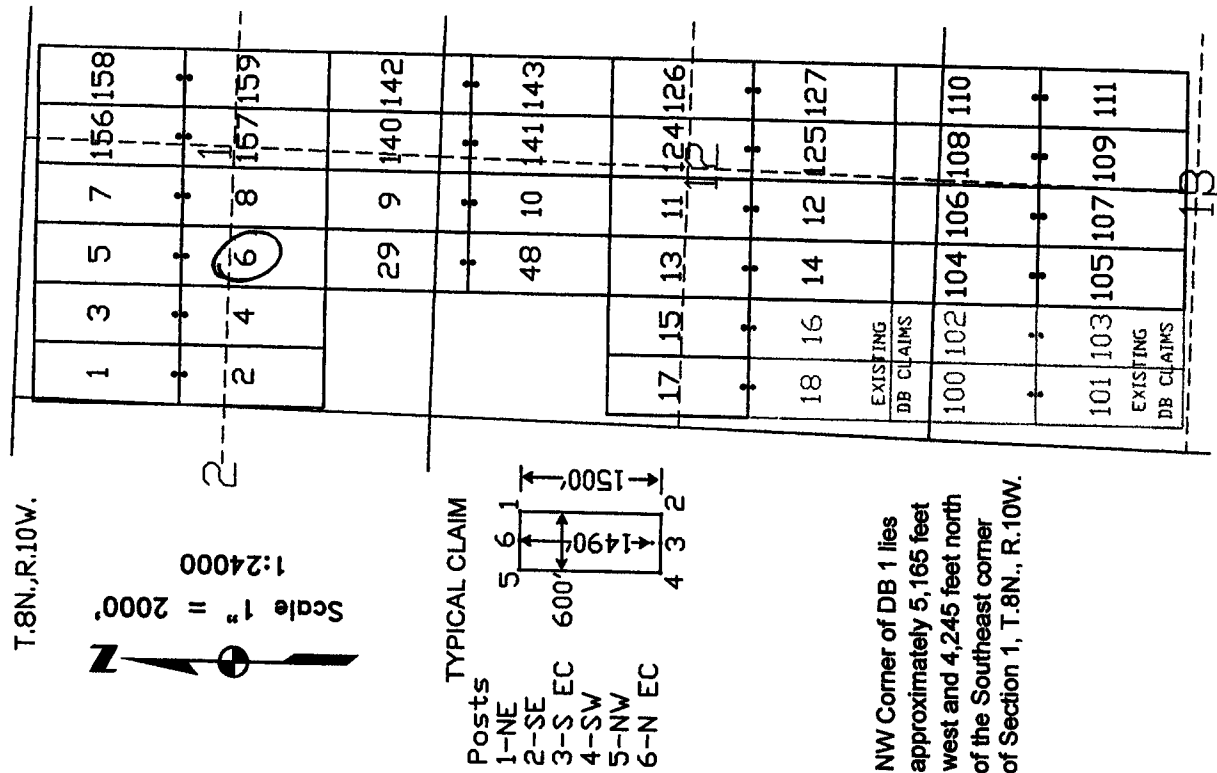
Quarter	Section	Township	Range	Meridian
<u>NW</u>	<u>1</u>	8 North	<u>10</u> West	Gila & Salt River
<u>SW</u>	<u>1</u>	8 North	<u>10</u> West	Gila & Salt River
		8 North	West	Gila & Salt River
		8 North	West	Gila & Salt River

The southwest corner of this claim is approximately 3965 feet West and 1245 feet North of the surveyed Southeast corner of Section 1, Township 8 North, and Range 10 West, Gila and Salt River Base and Meridian.

DATED AND POSTED on the ground this 1<sup>st</sup> day of September, 2017.

Curtis Barlow Agent for: Canadian Mining of Arizona, Inc.  
23 Tegner Street  
Wickenburg, Arizona 85390

Claim Map for DB Lode Claim



The above map depicts the DB 6 lode mining claim, which is located in Section (s) 1, Township 8 North, Range 10 West, Gila and Salt River Base Meridian, Yavapai County, Arizona. The claim corners, end centers, and location monument are marked by 2 inch by 2 inch by 5 foot wooden posts with aluminum tags. The bearings and distances between claim corners are as depicted on the map.

AMC445669



Recording requested by:  
Canadian Mining of Arizona, Inc.

When recorded return to:  
Carlin Trend Mining Services  
369 – 5<sup>th</sup> Street  
Elko, NV 89801

RECEIVED  
BLM AZ STATE OFFICE  
2017 SEP 19 P 1:46  
PHOENIX, ARIZONA

LOCATION NOTICE FOR LODE MINING CLAIM

NOTICE IS HEREBY GIVEN that the DB 7 lode mining claim has been located by Canadian Mining of Arizona, Inc., whose current mailing address is listed below. The general course of this claim is north and south and it is situated in Yavapai County, Arizona. This claim is 1500 feet in length and 600 feet in width. This claim runs from the location monument on which this location notice is posted approximately 1490 feet in a northerly direction to the north end line and 10 feet in a southerly direction to the south end line. This claim is marked by six monuments, one at each corner and one at the center of each end line of the claim.

The location monument on which this notice is posted is situated within Section 1, Township 8 North, Range 10 West, and said claim is located in the following sections/projected sections:

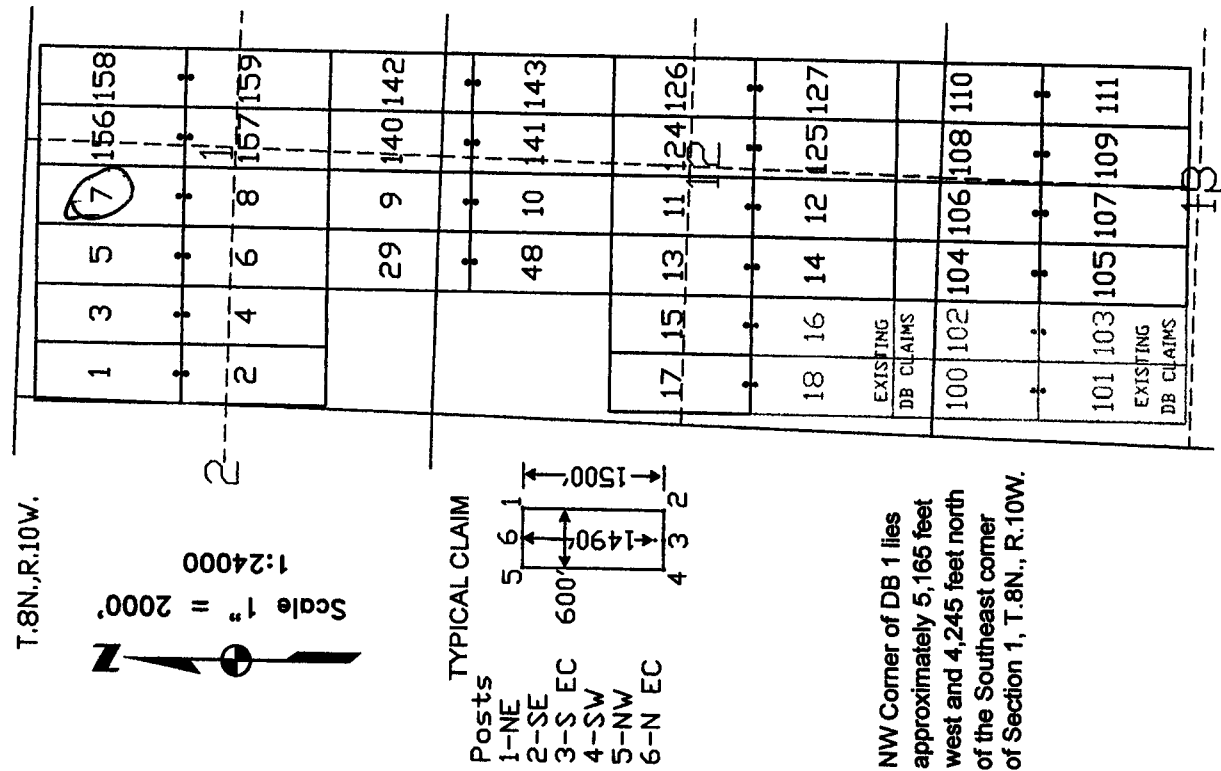
Quarter	Section	Township	Range	Meridian
<u>NW</u>	<u>1</u>	8 North	<u>10</u> West	Gila & Salt River
		8 North	West	Gila & Salt River
		8 North	West	Gila & Salt River
		8 North	West	Gila & Salt River

The southwest corner of this claim is approximately 3365 feet West and 2745 feet North of the surveyed Southeast corner of Section 1, Township 8 North, and Range 10 West, Gila and Salt River Base and Meridian.

DATED AND POSTED on the ground this 15<sup>th</sup> day of September, 2017.

Curtis Barlow Agent for: Canadian Mining of Arizona, Inc.  
Curtis Barlow 23 Tegner Street  
Wickenburg, Arizona 85390

Claim Map for DB Lode Claim



The above map depicts the DB 7 lode mining claim, which is located in Section (s) 1, Township 8 North, Range 10 West, Gila and Salt River Base Meridian, Yavapai County, Arizona. The claim corners, end centers, and location monument are marked by 2 inch by 2 inch by 5 foot wooden posts with aluminum tags. The bearings and distances between claim corners are as depicted on the map.

AMC445670

Recording requested by:  
Canadian Mining of Arizona, Inc.

When recorded return to:  
Carlin Trend Mining Services  
369 – 5<sup>th</sup> Street  
Elko, NV 89801

RECEIVED  
BLM AZ STATE OFFICE  
2017 SEP 19 P 1:46  
PHOENIX, ARIZONA

LOCATION NOTICE FOR LODE MINING CLAIM

NOTICE IS HEREBY GIVEN that the DB 8 lode mining claim has been located by Canadian Mining of Arizona, Inc., whose current mailing address is listed below. The general course of this claim is north and south and it is situated in Yavapai County, Arizona. This claim is 1500 feet in length and 600 feet in width. This claim runs from the location monument on which this location notice is posted approximately 10 feet in a northerly direction to the north end line and 1490 feet in a southerly direction to the south end line. This claim is marked by six monuments, one at each corner and one at the center of each end line of the claim.

The location monument on which this notice is posted is situated within Section 1, Township 8 North, Range 10 West, and said claim is located in the following sections/projected sections:

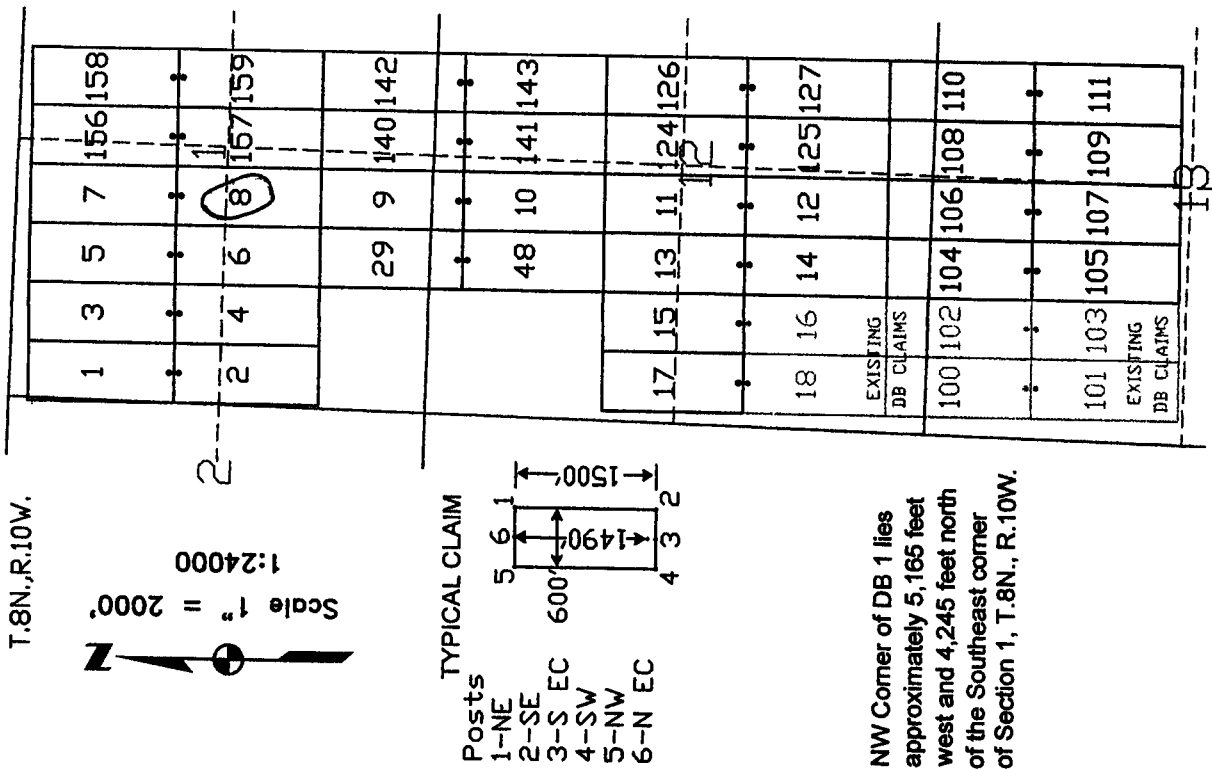
Quarter	Section	Township	Range	Meridian
<u>NW</u>	<u>1</u>	8 North	<u>10</u> West	Gila & Salt River
<u>SW</u>	<u>1</u>	8 North	<u>10</u> West	Gila & Salt River
		8 North	West	Gila & Salt River
		8 North	West	Gila & Salt River

The southwest corner of this claim is approximately 3365 feet West and 1245 feet North of the surveyed Southeast corner of Section 1, Township 8 North, and Range 10 West, Gila and Salt River Base and Meridian.

DATED AND POSTED on the ground this 1<sup>st</sup> day of September, 2017.

Curtis Barlow Agent for: Canadian Mining of Arizona, Inc.  
Curtis Barlow 23 Tegner Street  
Wickenburg, Arizona 85390

Claim Map for DB Lode Claim



The above map depicts the DB 8 lode mining claim, which is located in Section (s) 1, Township 8 North, Range 10 West, Gila and Salt River Base Meridian, Yavapai County, Arizona. The claim corners, end centers, and location monument are marked by 2 inch by 2 inch by 5 foot wooden posts with aluminum tags. The bearings and distances between claim corners are as depicted on the map.

AMC4456711

Recording requested by:  
Canadian Mining of Arizona, Inc.

When recorded return to:  
Carlin Trend Mining Services  
369 – 5<sup>th</sup> Street  
Elko, NV 89801

RECEIVED  
BLM AZ STATE OFFICE  
2017 SEP 19 P 1:46  
PHOENIX, ARIZONA

LOCATION NOTICE FOR LODE MINING CLAIM

NOTICE IS HEREBY GIVEN that the DB 9 lode mining claim has been located by Canadian Mining of Arizona, Inc., whose current mailing address is listed below. The general course of this claim is north and south and it is situated in Yavapai County, Arizona. This claim is 1500 feet in length and 600 feet in width. This claim runs from the location monument on which this location notice is posted approximately 1490 feet in a northerly direction to the north end line and 10 feet in a southerly direction to the south end line. This claim is marked by six monuments, one at each corner and one at the center of each end line of the claim.

The location monument on which this notice is posted is situated within Section 12, Township 8 North, Range 10 West, and said claim is located in the following sections/projected sections:

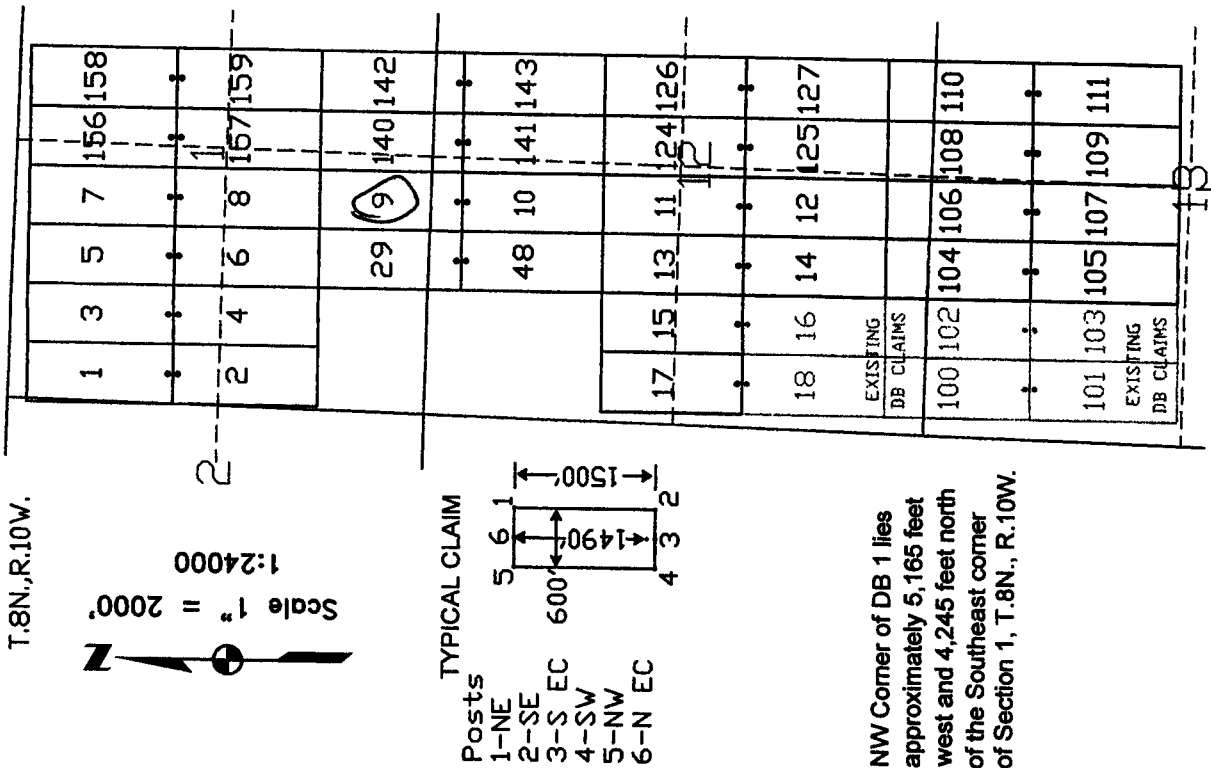
Quarter	Section	Township	Range	Meridian
<u>SW</u>	<u>1</u>	8 North	<u>10</u> West	Gila & Salt River
<u>NW</u>	<u>12</u>	8 North	<u>10</u> West	Gila & Salt River
		8 North	West	Gila & Salt River
		8 North	West	Gila & Salt River

The southwest corner of this claim is approximately 3365 feet West and 255 feet South of the surveyed Southeast corner of Section 1, Township 8 North, and Range 10 West, Gila and Salt River Base and Meridian.

DATED AND POSTED on the ground this 15<sup>th</sup> day of September, 2017.

Curtis Barlow Agent for: Canadian Mining of Arizona, Inc.  
Curtis Barlow 23 Tegner Street  
Wickenburg, Arizona 85390

Claim Map for DB Lode Claim



The above map depicts the DB 9 lode mining claim, which is located in Section (s) 1, 12, Township 8 North, Range 10 West, Gila and Salt River Base Meridian, Yavapai County, Arizona. The claim corners, end centers, and location monument are marked by 2 inch by 2 inch by 5 foot wooden posts with aluminum tags. The bearings and distances between claim corners are as depicted on the map.

AMC445672



Recording requested by:  
Canadian Mining of Arizona, Inc.

When recorded return to:  
Carlin Trend Mining Services  
369 – 5<sup>th</sup> Street  
Elko, NV 89801

RECEIVED  
BLM AZ STATE OFFICE  
2017 SEP 19 P 1:46  
PHOENIX, ARIZONA

**LOCATION NOTICE FOR LODE MINING CLAIM**

NOTICE IS HEREBY GIVEN that the DB 10 lode mining claim has been located by Canadian Mining of Arizona, Inc., whose current mailing address is listed below. The general course of this claim is north and south and it is situated in Yavapai County, Arizona. This claim is 1500 feet in length and 600 feet in width. This claim runs from the location monument on which this location notice is posted approximately 10 feet in a northerly direction to the north end line and 1490 feet in a southerly direction to the south end line. This claim is marked by six monuments, one at each corner and one at the center of each end line of the claim.

The location monument on which this notice is posted is situated within Section 12, Township 8 North, Range 10 West, and said claim is located in the following sections/projected sections:

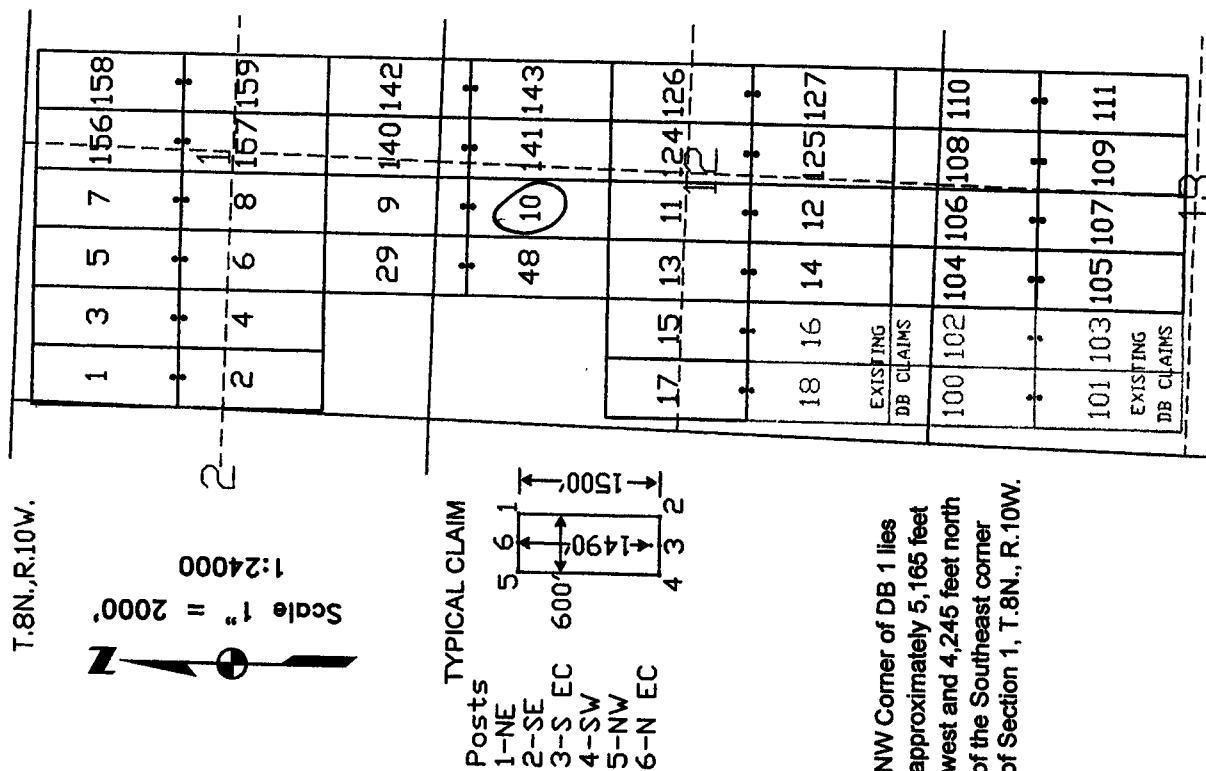
Quarter	Section	Township	Range	Meridian
<u>NW</u>	<u>12</u>	8 North	<u>10</u> West	Gila & Salt River
_____	_____	8 North	_____ West	Gila & Salt River
_____	_____	8 North	_____ West	Gila & Salt River
_____	_____	8 North	_____ West	Gila & Salt River

The southwest corner of this claim is approximately 3365 feet West and 1755 feet South of the surveyed Southeast corner of Section 1, Township 8 North, and Range 10 West, Gila and Salt River Base and Meridian.

DATED AND POSTED on the ground this 1<sup>st</sup> day of September, 2017.

Curtis Barlow Agent for: Canadian Mining of Arizona, Inc.  
Curtis Barlow 23 Tegner Street  
Wickenburg, Arizona 85390

**Claim Map for DB Lode Claim**



The above map depicts the DB 10 lode mining claim, which is located in Section (s) 12, Township 8 North, Range 10 West, Gila and Salt River Base Meridian, Yavapai County, Arizona. The claim corners, end centers, and location monument are marked by 2 inch by 2 inch by 5 foot wooden posts with aluminum tags. The bearings and distances between claim corners are as depicted on the map.

AMC445673

Recording requested by:  
Canadian Mining of Arizona, Inc.

When recorded return to:  
Carlin Trend Mining Services  
369 – 5<sup>th</sup> Street  
Elko, NV 89801

RECEIVED  
BLM AZ STATE OFFICE  
2017 SEP 19 P 1:46  
PHOENIX, ARIZONA

LOCATION NOTICE FOR LODE MINING CLAIM

NOTICE IS HEREBY GIVEN that the DB 11 lode mining claim has been located by Canadian Mining of Arizona, Inc., whose current mailing address is listed below. The general course of this claim is north and south and it is situated in Yavapai County, Arizona. This claim is 1500 feet in length and 600 feet in width. This claim runs from the location monument on which this location notice is posted approximately 1490 feet in a northerly direction to the north end line and 10 feet in a southerly direction to the south end line. This claim is marked by six monuments, one at each corner and one at the center of each end line of the claim.

The location monument on which this notice is posted is situated within Section 12, Township 8 North, Range 10 West, and said claim is located in the following sections/projected sections:

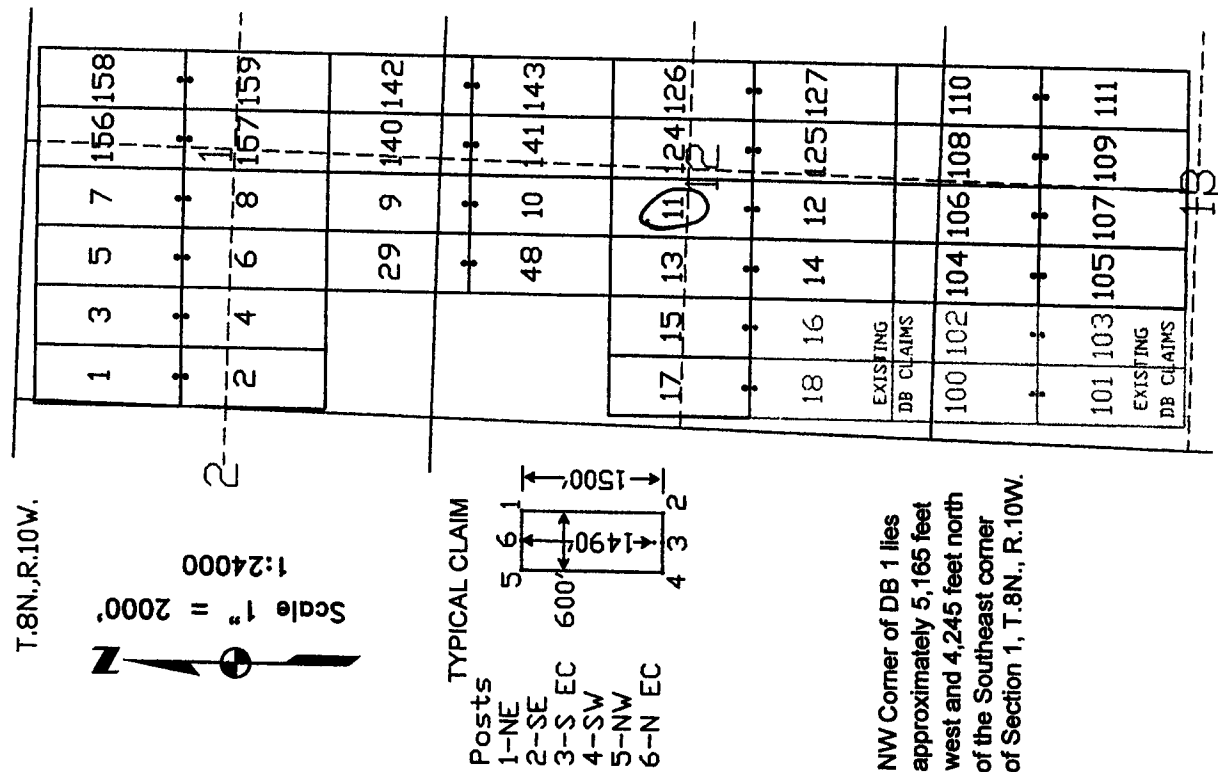
Quarter	Section	Township	Range	Meridian
NW	12	8 North	10 West	Gila & Salt River
SW	12	8 North	10 West	Gila & Salt River
		8 North	West	Gila & Salt River
		8 North	West	Gila & Salt River

The southwest corner of this claim is approximately 3365 feet West and 3255 feet South of the surveyed Southeast corner of Section 1, Township 8 North, and Range 10 West, Gila and Salt River Base and Meridian.

DATED AND POSTED on the ground this 1<sup>st</sup> day of September, 2017.

Curtis Barlow Agent for: Canadian Mining of Arizona, Inc.  
Curtis Barlow 23 Tegner Street  
Wickenburg, Arizona 85390

Claim Map for DB Lode Claim



The above map depicts the DB 11 lode mining claim, which is located in Section (s) 12, Township 8 North, Range 10 West, Gila and Salt River Base Meridian, Yavapai County, Arizona. The claim corners, end centers, and location monument are marked by 2 inch by 2 inch by 5 foot wooden posts with aluminum tags. The bearings and distances between claim corners are as depicted on the map.

AMC445674

Recording requested by:  
Canadian Mining of Arizona, Inc.

When recorded return to:  
Carlin Trend Mining Services  
369 – 5<sup>th</sup> Street  
Elko, NV 89801

RECEIVED  
BLM AZ STATE OFFICE  
2017 SEP 19 P 1:46  
PHOENIX, ARIZONA

LOCATION NOTICE FOR LODE MINING CLAIM

NOTICE IS HEREBY GIVEN that the DB 12 lode mining claim has been located by Canadian Mining of Arizona, Inc., whose current mailing address is listed below. The general course of this claim is north and south and it is situated in Yavapai County, Arizona. This claim is 1500 feet in length and 600 feet in width. This claim runs from the location monument on which this location notice is posted approximately 10 feet in a northerly direction to the north end line and 1490 feet in a southerly direction to the south end line. This claim is marked by six monuments, one at each corner and one at the center of each end line of the claim.

The location monument on which this notice is posted is situated within Section 12, Township 8 North, Range 10 West, and said claim is located in the following sections/projected sections:

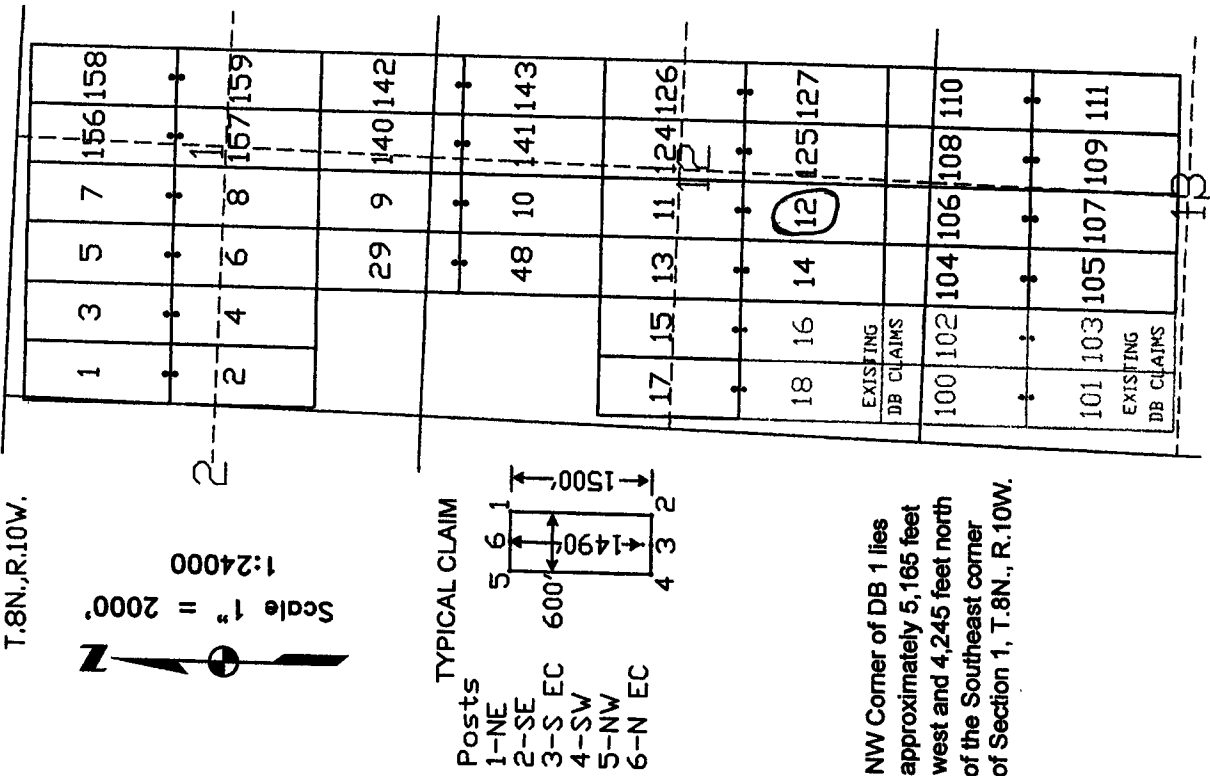
Quarter	Section	Township	Range	Meridian
<u>SW</u>	<u>12</u>	8 North	<u>10</u> West	Gila & Salt River
		8 North	West	Gila & Salt River
		8 North	West	Gila & Salt River
		8 North	West	Gila & Salt River

The southwest corner of this claim is approximately 3365 feet West and 4755 feet South of the surveyed Southeast corner of Section 1, Township 8 North, and Range 10 West, Gila and Salt River Base and Meridian.

DATED AND POSTED on the ground this 15<sup>th</sup> day of September, 2017.

Curt Barlow Agent for: Canadian Mining of Arizona, Inc.  
Curtis Barlow 23 Tegner Street  
Wickenburg, Arizona 85390

Claim Map for DB Lode Claim



AMC445675

The above map depicts the DB 12 lode mining claim, which is located in Section (s) 12, Township 8 North, Range 10 West, Gila and Salt River Base Meridian, Yavapai County, Arizona. The claim corners, end centers, and location monument are marked by 2 inch by 2 inch by 5 foot wooden posts with aluminum tags. The bearings and distances between claim corners are as depicted on the map.



AMC445676

Recording requested by:  
Canadian Mining of Arizona, Inc.

When recorded return to:  
Carlin Trend Mining Services  
369 – 5<sup>th</sup> Street  
Elko, NV 89801

RECEIVED  
BLM AZ STATE OFFICE  
2017 SEP 19 P 1:46  
PHOENIX, ARIZONA

LOCATION NOTICE FOR LODE MINING CLAIM

NOTICE IS HEREBY GIVEN that the DB 14 lode mining claim has been located by Canadian Mining of Arizona, Inc., whose current mailing address is listed below. The general course of this claim is north and south and it is situated in Yavapai County, Arizona. This claim is 1500 feet in length and 600 feet in width. This claim runs from the location monument on which this location notice is posted approximately 10 feet in a northerly direction to the north end line and 1490 feet in a southerly direction to the south end line. This claim is marked by six monuments, one at each corner and one at the center of each end line of the claim. The location monument on which this notice is posted is situated within Section 12, Township 8 North, Range 10 West, and said claim is located in the following sections/projected sections:

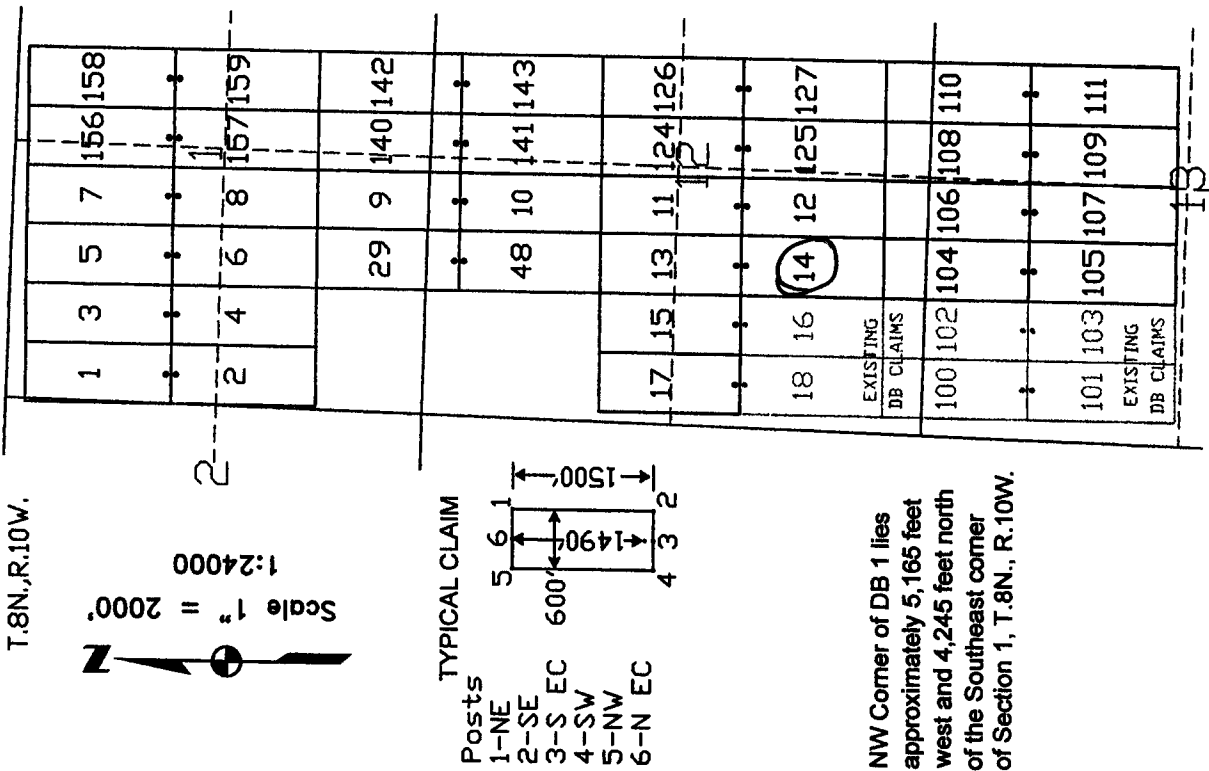
Quarter	Section	Township	Range	Meridian
<u>SW</u>	<u>12</u>	8 North	<u>10</u> West	Gila & Salt River
		8 North	West	Gila & Salt River
		8 North	West	Gila & Salt River
		8 North	West	Gila & Salt River

The southwest corner of this claim is approximately 3965 feet West and 4755 feet South of the surveyed Southeast corner of Section 1, Township 8 North, and Range 10 West, Gila and Salt River Base and Meridian.

DATED AND POSTED on the ground this 1<sup>st</sup> day of September, 2017.

Curt Barlow Agent for: Canadian Mining of Arizona, Inc.  
Curtis Barlow 23 Tegner Street  
Wickenburg, Arizona 85390

Claim Map for DB Lode Claim



The above map depicts the DB 14 lode mining claim, which is located in Section (s) 12, Township 8 North, Range 10 West, Gila and Salt River Base Meridian, Yavapai County, Arizona. The claim corners, end centers, and location monument are marked by 2 inch by 2 inch by 5 foot wooden posts with aluminum tags. The bearings and distances between claim corners are as depicted on the map.

AMC445677

Recording requested by:  
Canadian Mining of Arizona, Inc.

When recorded return to:  
Carlin Trend Mining Services  
369 – 5<sup>th</sup> Street  
Elko, NV 89801

RECEIVED  
BLM AZ STATE OFFICE  
2017 SEP 19 P 1:46  
PHOENIX, ARIZONA

LOCATION NOTICE FOR LODE MINING CLAIM

NOTICE IS HEREBY GIVEN that the DB 15 lode mining claim has been located by Canadian Mining of Arizona, Inc., whose current mailing address is listed below. The general course of this claim is north and south and it is situated in Yavapai County, Arizona. This claim is 1500 feet in length and 600 feet in width. This claim runs from the location monument on which this location notice is posted approximately 1490 feet in a northerly direction to the north end line and 10 feet in a southerly direction to the south end line. This claim is marked by six monuments, one at each corner and one at the center of each end line of the claim.

The location monument on which this notice is posted is situated within Section 12, Township 8 North, Range 10 West, and said claim is located in the following sections/projected sections:

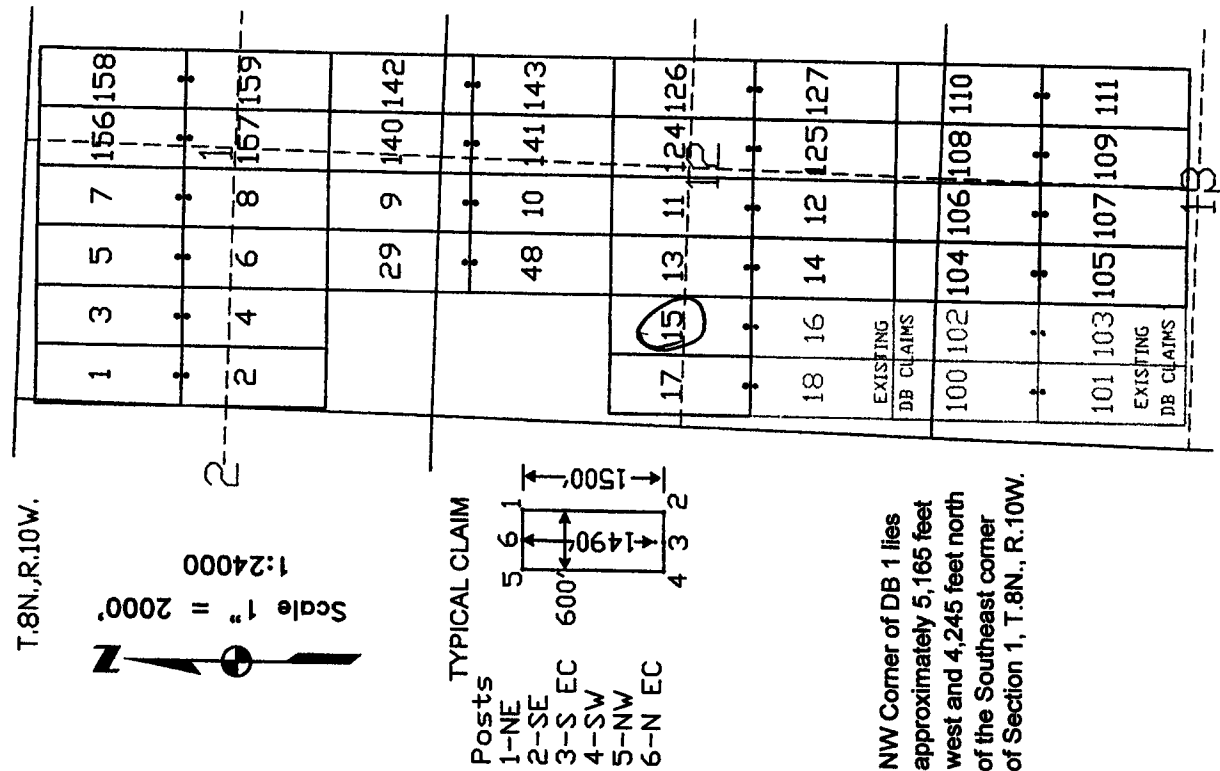
Quarter	Section	Township	Range	Meridian
<u>NW</u>	<u>12</u>	8 North	<u>10</u> West	Gila & Salt River
<u>SW</u>	<u>12</u>	8 North	<u>10</u> West	Gila & Salt River
		8 North	West	Gila & Salt River
		8 North	West	Gila & Salt River

The southwest corner of this claim is approximately 4565 feet West and 3255 feet South of the surveyed Southeast corner of Section 1, Township 8 North, and Range 10 West, Gila and Salt River Base and Meridian.

DATED AND POSTED on the ground this 15<sup>th</sup> day of September, 2017.

Curtis Barlow Agent for: Canadian Mining of Arizona, Inc.  
Curtis Barlow 23 Tegner Street  
Wickenburg, Arizona 85390

Claim Map for DB Lode Claim



AMC445678

The above map depicts the DB 15 lode mining claim, which is located in Section (s) 12, Township 8 North, Range 10 West, Gila and Salt River Base Meridian, Yavapai County, Arizona. The claim corners, end centers, and location monument are marked by 2 inch by 2 inch by 5 foot wooden posts with aluminum tags. The bearings and distances between claim corners are as depicted on the map.



Recording requested by:  
Canadian Mining of Arizona, Inc.

When recorded return to:  
Carlin Trend Mining Services  
369 – 5<sup>th</sup> Street  
Elko, NV 89801

RECEIVED  
BLM AZ STATE OFFICE  
2017 SEP 19 P 1:41  
PHOENIX, ARIZONA

LOCATION NOTICE FOR LODE MINING CLAIM

NOTICE IS HEREBY GIVEN that the DB 17 lode mining claim has been located by Canadian Mining of Arizona, Inc., whose current mailing address is listed below. The general course of this claim is north and south and it is situated in Yavapai County, Arizona. This claim is 1500 feet in length and 600 feet in width. This claim runs from the location monument on which this location notice is posted approximately 1490 feet in a northerly direction to the north end line and 10 feet in a southerly direction to the south end line. This claim is marked by six monuments, one at each corner and one at the center of each end line of the claim.

The location monument on which this notice is posted is situated within Section 12, Township 8 North, Range 10 West, and said claim is located in the following sections/projected sections:

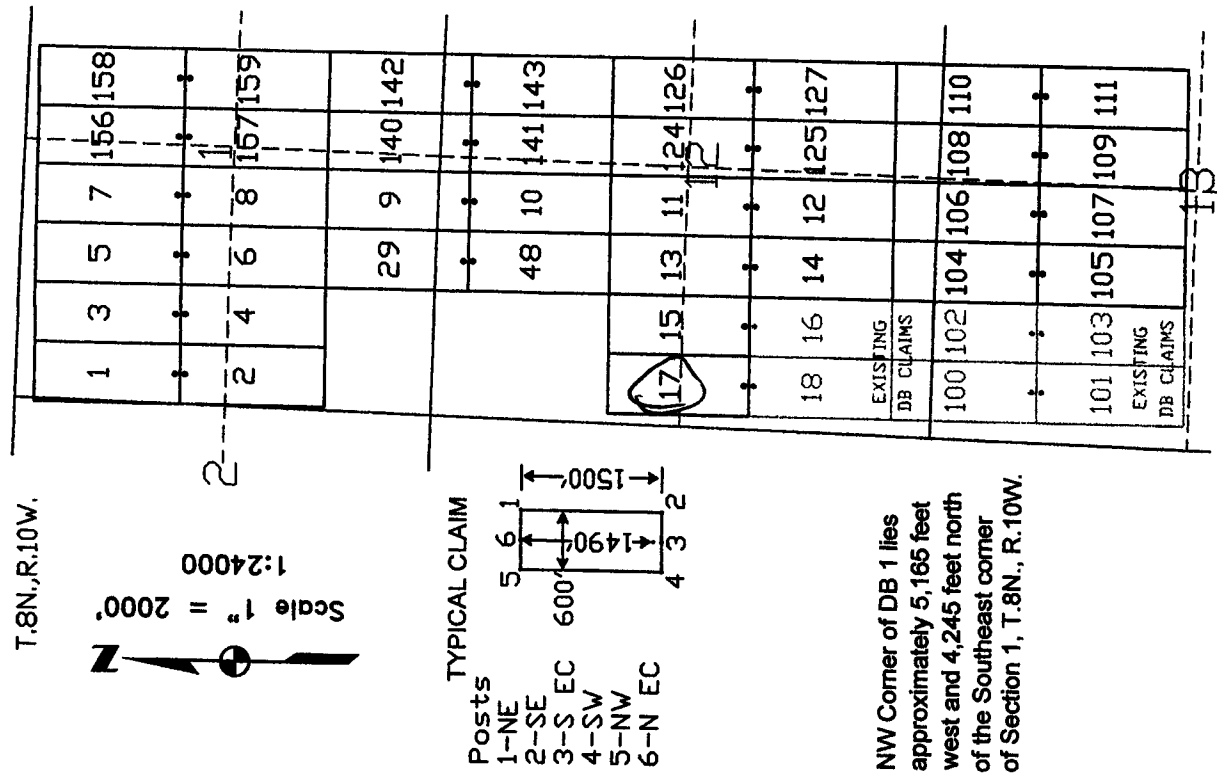
Quarter	Section	Township	Range	Meridian
NW	12	8 North	10 West	Gila & Salt River
SW	12	8 North	10 West	Gila & Salt River
		8 North	West	Gila & Salt River
		8 North	West	Gila & Salt River

The southwest corner of this claim is approximately 5165 feet West and 3255 feet South of the surveyed Southeast corner of Section 1, Township 8 North, and Range 10 West, Gila and Salt River Base and Meridian.

DATED AND POSTED on the ground this 15<sup>th</sup> day of September, 2017.

Curt Barlow Agent for: Canadian Mining of Arizona, Inc.  
Curtis Barlow 23 Tegner Street  
Wickenburg, Arizona 85390

Claim Map for DB Lode Claim



The above map depicts the DB 17 lode mining claim, which is located in Section (s) 12, Township 8 North, Range 10 West, Gila and Salt River Base Meridian, Yavapai County, Arizona. The claim corners, end centers, and location monument are marked by 2 inch by 2 inch by 5 foot wooden posts with aluminum tags. The bearings and distances between claim corners are as depicted on the map.

AMC445679

Recording requested by:  
Canadian Mining of Arizona, Inc.

When recorded return to:  
Carlin Trend Mining Services  
369 – 5<sup>th</sup> Street  
Elko, NV 89801

RECEIVED  
BLM AZ STATE OFFICE  
2017 SEP 19 P 1:47  
PHOENIX, ARIZONA

LOCATION NOTICE FOR LODE MINING CLAIM

NOTICE IS HEREBY GIVEN that the DB 19 lode mining claim has been located by Canadian Mining of Arizona, Inc., whose current mailing address is listed below. The general course of this claim is north and south and it is situated in Yavapai County, Arizona. This claim is 1500 feet in length and 600 feet in width. This claim runs from the location monument on which this location notice is posted approximately 1490 feet in a northerly direction to the north end line and 10 feet in a southerly direction to the south end line. This claim is marked by six monuments, one at each corner and one at the center of each end line of the claim.

The location monument on which this notice is posted is situated within Section 11, Township 8 North, Range 10 West, and said claim is located in the following sections/projected sections:

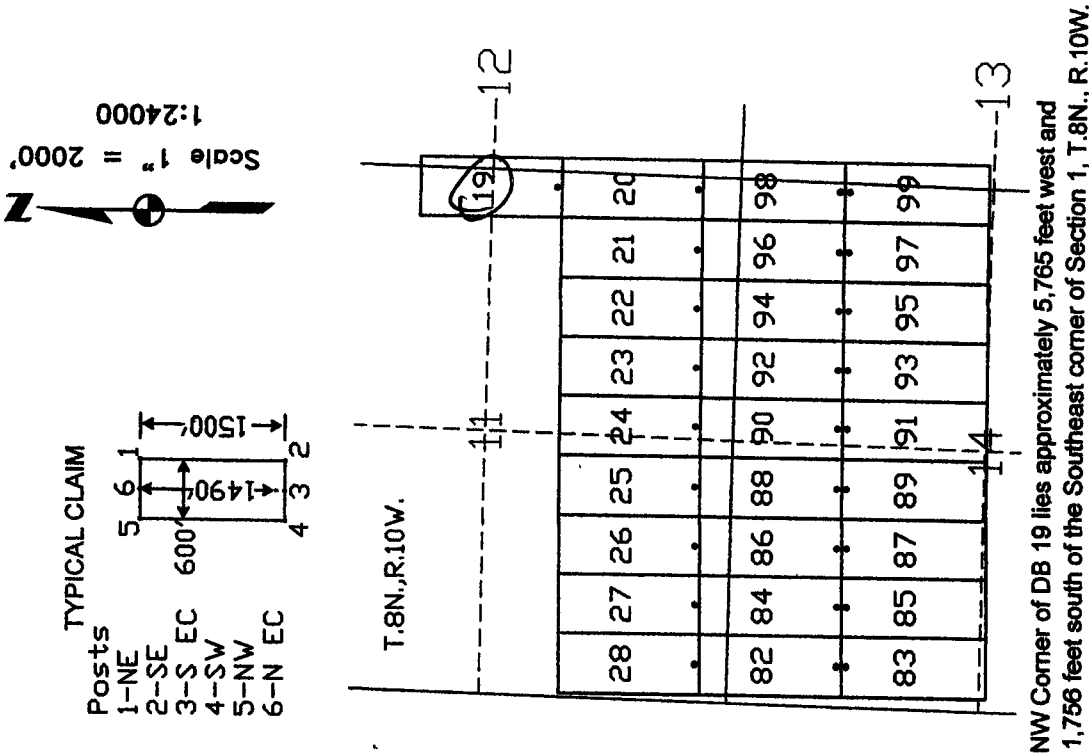
Quarter	Section	Township	Range	Meridian
<u>NE</u>	<u>11</u>	8 North	<u>10</u> West	Gila & Salt River
<u>SE</u>	<u>11</u>	8 North	<u>10</u> West	Gila & Salt River
<u>NW</u>	<u>12</u>	8 North	<u>10</u> West	Gila & Salt River
<u>SW</u>	<u>12</u>	8 North	<u>10</u> West	Gila & Salt River

The southwest corner of this claim is approximately 5765 feet West and 3255 feet South of the surveyed Southeast corner of Section 1, Township 8 North, and Range 10 West, Gila and Salt River Base and Meridian.

DATED AND POSTED on the ground this 1<sup>st</sup> day of September, 2017.

Curt Barlow Agent for: Canadian Mining of Arizona, Inc.  
Curtis Barlow 23 Tegner Street  
Wickenburg, Arizona 85390

Claim Map for DB Lode Claim



The above map depicts the DB 19 lode mining claim, which is located in Section (s) 11, 12, Township 8 North, Range 10 West, Gila and Salt River Base Meridian, Yavapai County, Arizona. The claim corners, end centers, and location monument are marked by 2 inch by 2 inch by 5 foot wooden posts with aluminum tags. The bearings and distances between claim corners are as depicted on the map.

AMC445680

Recording requested by:  
Canadian Mining of Arizona, Inc.

When recorded return to:  
Carlin Trend Mining Services  
369 – 5<sup>th</sup> Street  
Elko, NV 89801

RECEIVED  
BLM AZ STATE OFFICE  
2017 SEP 19 P 1:47  
PHOENIX, ARIZONA

LOCATION NOTICE FOR LODE MINING CLAIM

NOTICE IS HEREBY GIVEN that the DB 20 lode mining claim has been located by Canadian Mining of Arizona, Inc., whose current mailing address is listed below. The general course of this claim is north and south and it is situated in Yavapai County, Arizona. This claim is 1500 feet in length and 600 feet in width. This claim runs from the location monument on which this location notice is posted approximately 1490 feet in a northerly direction to the north end line and 10 feet in a southerly direction to the south end line. This claim is marked by six monuments, one at each corner and one at the center of each end line of the claim.

The location monument on which this notice is posted is situated within Section 11, Township 8 North, Range 10 West, and said claim is located in the following sections/projected sections:

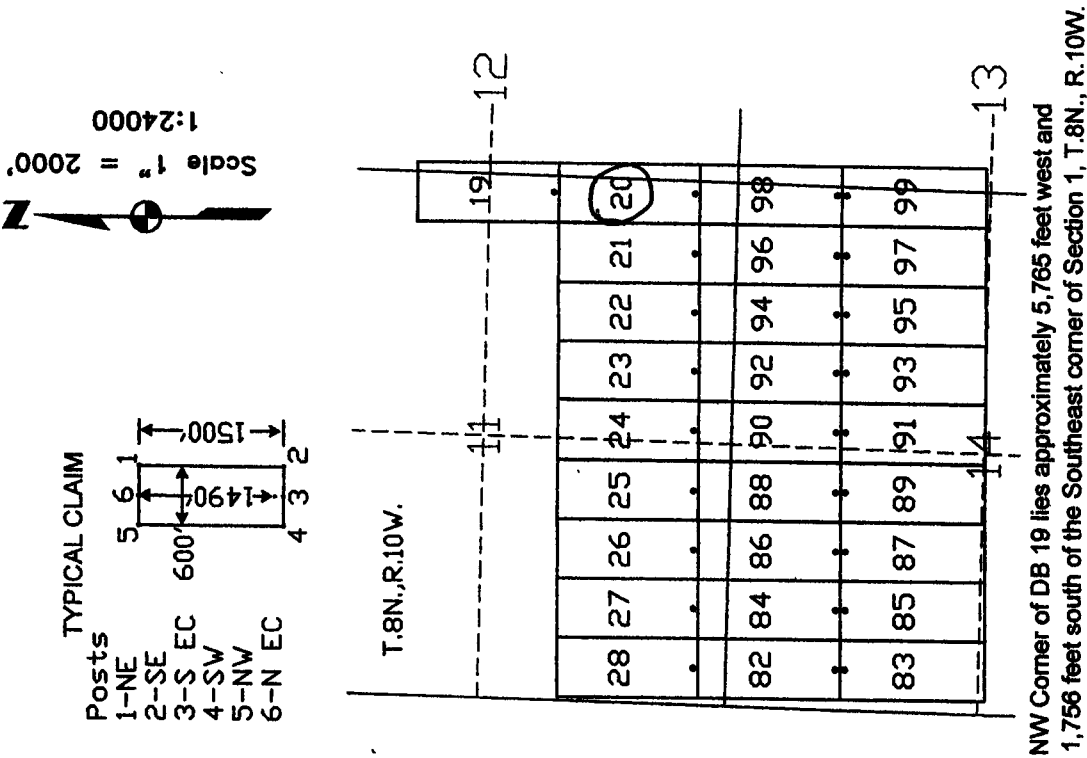
Quarter	Section	Township	Range	Meridian
<u>SE</u>	<u>11</u>	8 North	<u>10</u> West	Gila & Salt River
<u>SW</u>	<u>12</u>	8 North	<u>10</u> West	Gila & Salt River
		8 North	West	Gila & Salt River
		8 North	West	Gila & Salt River

The southwest corner of this claim is approximately 5765 feet West and 4753 feet South of the surveyed Southeast corner of Section 1, Township 8 North, and Range 10 West, Gila and Salt River Base and Meridian.

DATED AND POSTED on the ground this 2<sup>nd</sup> day of September, 2017.

Curtis Barlow Agent for: Canadian Mining of Arizona, Inc.  
Curtis Barlow 23 Tegner Street  
Wickenburg, Arizona 85390

Claim Map for DB Lode Claim



The above map depicts the DB 20 lode mining claim, which is located in Section (s) 11, 12, Township 8 North, Range 10 West, Gila and Salt River Base Meridian, Yavapai County, Arizona. The claim corners, end centers, and location monument are marked by 2 inch by 2 inch by 5 foot wooden posts with aluminum tags. The bearings and distances between claim corners are as depicted on the map.

AMC445681



Recording requested by:  
Canadian Mining of Arizona, Inc.

When recorded return to:  
Carlin Trend Mining Services  
369 – 5<sup>th</sup> Street  
Elko, NV 89801

RECEIVED  
BLM AZ STATE OFFICE  
2017 SEP 19 P 1:47  
PHOENIX, ARIZONA

LOCATION NOTICE FOR LODE MINING CLAIM

NOTICE IS HEREBY GIVEN that the DB 21 lode mining claim has been located by Canadian Mining of Arizona, Inc., whose current mailing address is listed below. The general course of this claim is north and south and it is situated in Yavapai County, Arizona. This claim is 1500 feet in length and 600 feet in width. This claim runs from the location monument on which this location notice is posted approximately 1490 feet in a northerly direction to the north end line and 10 feet in a southerly direction to the south end line. This claim is marked by six monuments, one at each corner and one at the center of each end line of the claim.

The location monument on which this notice is posted is situated within Section 11, Township 8 North, Range 10 West, and said claim is located in the following sections/projected sections:

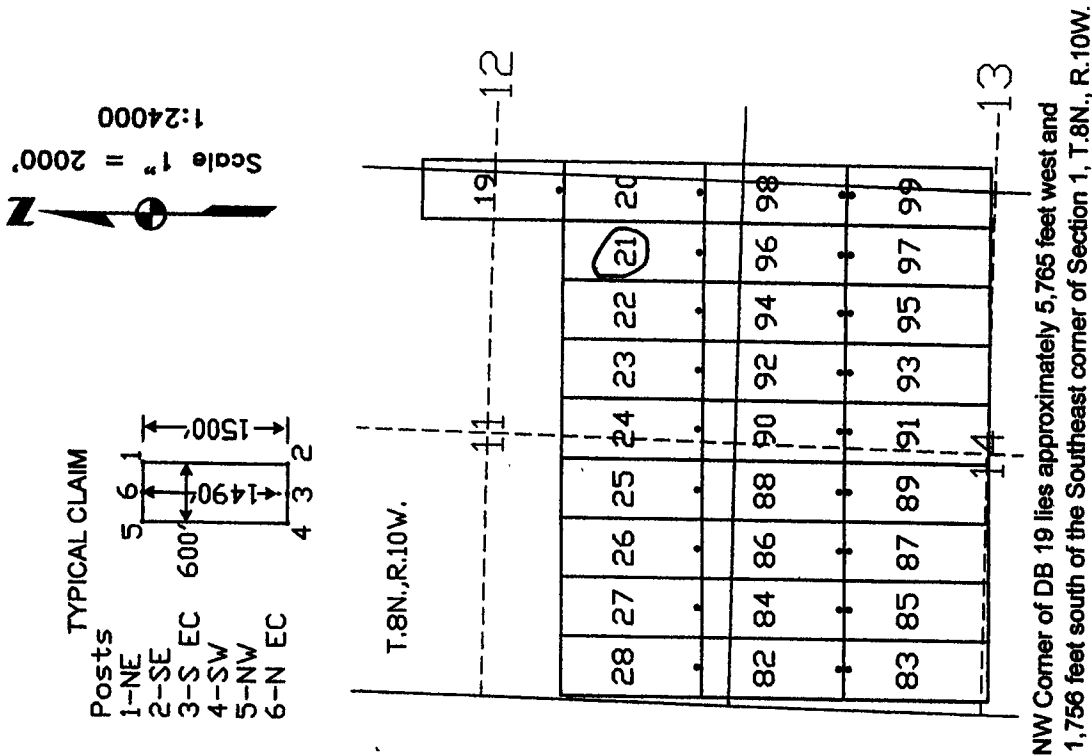
Quarter	Section	Township	Range	Meridian
<u>SE</u>	<u>11</u>	8 North	<u>10</u> West	Gila & Salt River
		8 North	West	Gila & Salt River
		8 North	West	Gila & Salt River
		8 North	West	Gila & Salt River

The southwest corner of this claim is approximately 6365 feet West and 4755 feet South of the surveyed Southeast corner of Section 1, Township 8 North, and Range 10 West, Gila and Salt River Base and Meridian.

DATED AND POSTED on the ground this 2<sup>nd</sup> day of September, 2017.

Curt Barlow Agent for: Canadian Mining of Arizona, Inc.  
23 Tegner Street  
Wickenburg, Arizona 85390

Claim Map for DB Lode Claim



The above map depicts the DB 21 lode mining claim, which is located in Section (s) 11, Township 8 North, Range 10 West, Gila and Salt River Base Meridian, Yavapai County, Arizona. The claim corners, end centers, and location monument are marked by 2 inch by 2 inch by 5 foot wooden posts with aluminum tags. The bearings and distances between claim corners are as depicted on the map.

AMC445682

Recording requested by:  
Canadian Mining of Arizona, Inc.

When recorded return to:  
Carlin Trend Mining Services  
369 – 5<sup>th</sup> Street  
Elko, NV 89801

RECEIVED  
BLM AZ STATE OFFICE  
2017 SEP 19 P 1:47  
PHOENIX, ARIZONA

LOCATION NOTICE FOR LODE MINING CLAIM

NOTICE IS HEREBY GIVEN that the DB 22 lode mining claim has been located by Canadian Mining of Arizona, Inc., whose current mailing address is listed below. The general course of this claim is north and south and it is situated in Yavapai County, Arizona. This claim is 1500 feet in length and 600 feet in width. This claim runs from the location monument on which this location notice is posted approximately 1490 feet in a northerly direction to the north end line and 10 feet in a southerly direction to the south end line. This claim is marked by six monuments, one at each corner and one at the center of each end line of the claim.

The location monument on which this notice is posted is situated within Section 11, Township 8 North, Range 10 West, and said claim is located in the following sections/projected sections:

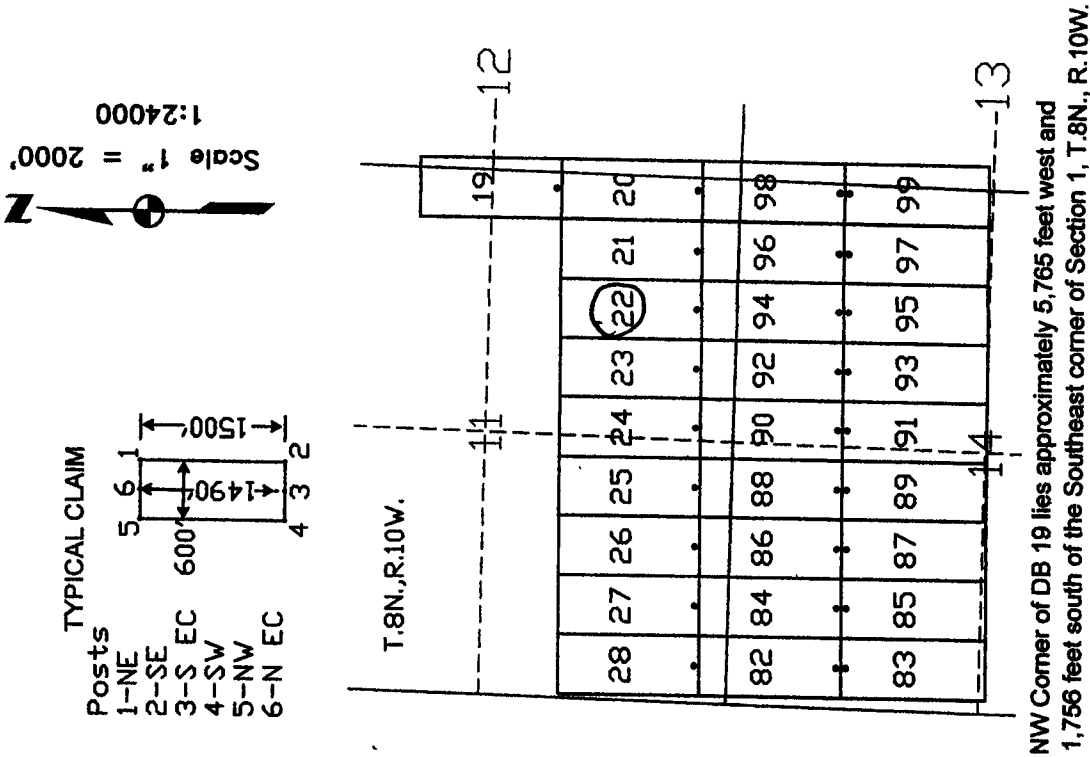
Quarter	Section	Township	Range	Meridian
<u>SE</u>	<u>11</u>	8 North	<u>10</u> West	Gila & Salt River
		8 North	West	Gila & Salt River
		8 North	West	Gila & Salt River
		8 North	West	Gila & Salt River

The southwest corner of this claim is approximately 6965 feet West and 4755 feet South of the surveyed Southeast corner of Section 1, Township 8 North, and Range 10 West, Gila and Salt River Base and Meridian.

DATED AND POSTED on the ground this 2<sup>nd</sup> day of September, 2017.

Curt Barlow Agent for: Canadian Mining of Arizona, Inc.  
Curtis Barlow 23 Tegner Street  
Wickenburg, Arizona 85390

Claim Map for DB Lode Claim



The above map depicts the DB 22 lode mining claim, which is located in Section (s) 11, Township 8 North, Range 10 West, Gila and Salt River Base Meridian, Yavapai County, Arizona. The claim corners, end centers, and location monument are marked by 2 inch by 2 inch by 5 foot wooden posts with aluminum tags. The bearings and distances between claim corners are as depicted on the map.

AMC445683

Recording requested by:  
Canadian Mining of Arizona, Inc.

When recorded return to:  
Carlin Trend Mining Services  
369 - 5<sup>th</sup> Street  
Elko, NV 89801

RECEIVED  
BLM AZ STATE OFFICE  
2017 SEP 19 P 1:47  
PHOENIX, ARIZONA

**LOCATION NOTICE FOR LODE MINING CLAIM**

NOTICE IS HEREBY GIVEN that the DB 23 lode mining claim has been located by Canadian Mining of Arizona, Inc., whose current mailing address is listed below. The general course of this claim is north and south and it is situated in Yavapai County, Arizona. This claim is 1500 feet in length and 600 feet in width. This claim runs from the location monument on which this location notice is posted approximately 1490 feet in a northerly direction to the north end line and 10 feet in a southerly direction to the south end line. This claim is marked by six monuments, one at each corner and one at the center of each end line of the claim.

The location monument on which this notice is posted is situated within Section 11, Township 8 North, Range 10 West, and said claim is located in the following sections/projected sections:

Quarter	Section	Township	Range	Meridian
<u>SE</u>	<u>11</u>	8 North	<u>10</u> West	Gila & Salt River
_____	_____	8 North	_____ West	Gila & Salt River
_____	_____	8 North	_____ West	Gila & Salt River
_____	_____	8 North	_____ West	Gila & Salt River

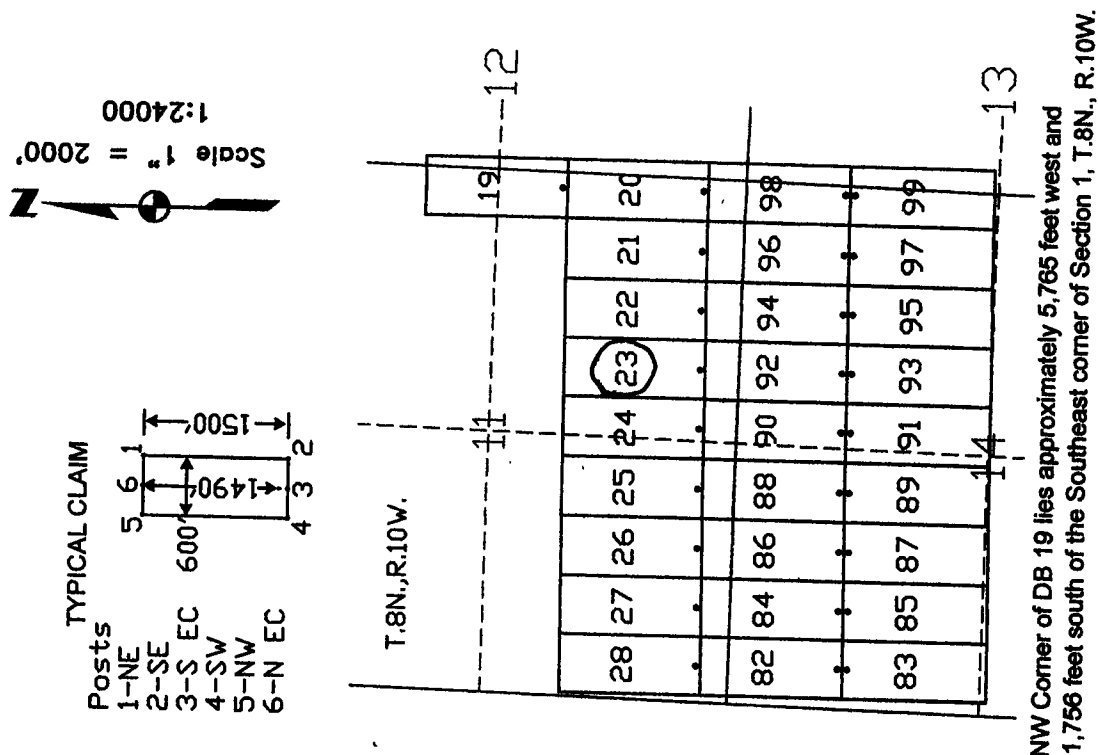
The southwest corner of this claim is approximately 7565 feet West and 4755 feet South of the surveyed Southeast corner of Section 1, Township 8 North, and Range 10 West, Gila and Salt River Base and Meridian.

DATED AND POSTED on the ground this 2<sup>nd</sup> day of September, 2017.

Curt Barlow  
Curtis Barlow

Agent for: Canadian Mining of Arizona, Inc.  
23 Tegner Street  
Wickenburg, Arizona 85390

**Claim Map for DB Lode Claim**



The above map depicts the DB 23 lode mining claim, which is located in Section (s) 11, Township 8 North, Range 10 West, Gila and Salt River Base Meridian, Yavapai County, Arizona. The claim corners, end centers, and location monument are marked by 2 inch by 2 inch by 5 foot wooden posts with aluminum tags. The bearings and distances between claim corners are as depicted on the map.

AMC445684



Recording requested by:  
Canadian Mining of Arizona, Inc.

When recorded return to:  
Carlin Trend Mining Services  
369 – 5<sup>th</sup> Street  
Elko, NV 89801

RECEIVED  
BLM AZ STATE OFFICE  
2017 SEP 19 P 1:47  
PHOENIX, ARIZONA

LOCATION NOTICE FOR LODE MINING CLAIM

NOTICE IS HEREBY GIVEN that the DB 24 lode mining claim has been located by Canadian Mining of Arizona, Inc., whose current mailing address is listed below. The general course of this claim is north and south and it is situated in Yavapai County, Arizona. This claim is 1500 feet in length and 600 feet in width. This claim runs from the location monument on which this location notice is posted approximately 1490 feet in a northerly direction to the north end line and 10 feet in a southerly direction to the south end line. This claim is marked by six monuments, one at each corner and one at the center of each end line of the claim.

The location monument on which this notice is posted is situated within Section 11, Township 8 North, Range 10 West, and said claim is located in the following sections/projected sections:

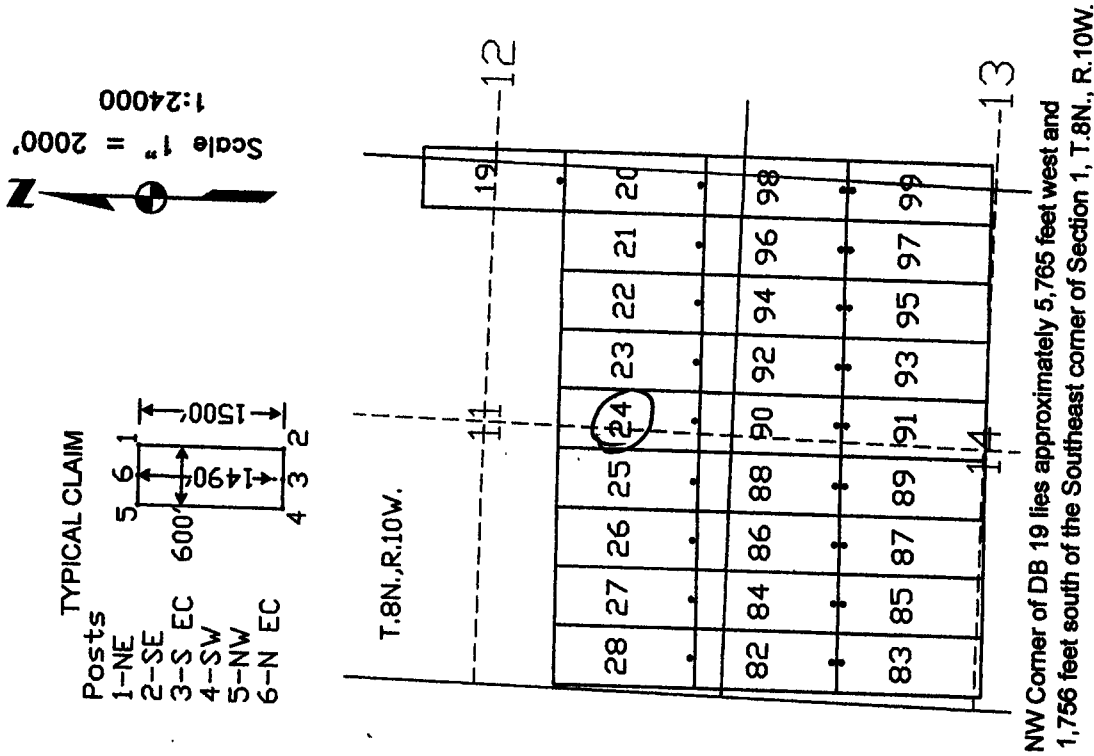
Quarter	Section	Township	Range	Meridian
<u>SW</u>	<u>11</u>	8 North	<u>10</u> West	Gila & Salt River
<u>SE</u>	<u>11</u>	8 North	<u>10</u> West	Gila & Salt River
		8 North	West	Gila & Salt River
		8 North	West	Gila & Salt River

The southwest corner of this claim is approximately 8165 feet West and 4755 feet South of the surveyed Southeast corner of Section 1, Township 8 North, and Range 10 West, Gila and Salt River Base and Meridian.

DATED AND POSTED on the ground this 2<sup>nd</sup> day of September, 2017.

Curtis Barlow Agent for: Canadian Mining of Arizona, Inc.  
Curtis Barlow 23 Tegner Street  
Wickenburg, Arizona 85390

Claim Map for DB Lode Claim



The above map depicts the DB 24 lode mining claim, which is located in Section (s) 11, Township 8 North, Range 10 West, Gila and Salt River Base Meridian, Yavapai County, Arizona. The claim corners, end centers, and location monument are marked by 2 inch by 2 inch by 5 foot wooden posts with aluminum tags. The bearings and distances between claim corners are as depicted on the map.

AMC445685

Recording requested by:  
Canadian Mining of Arizona, Inc.

When recorded return to:  
Carlin Trend Mining Services  
369 – 5<sup>th</sup> Street  
Elko, NV 89801

RECEIVED  
BLM AZ STATE OFFICE  
2017 SEP 19 P 1:47  
PHOENIX, ARIZONA

LOCATION NOTICE FOR LODE MINING CLAIM

NOTICE IS HEREBY GIVEN that the DB 25 lode mining claim has been located by Canadian Mining of Arizona, Inc., whose current mailing address is listed below. The general course of this claim is north and south and it is situated in Yavapai County, Arizona. This claim is 1500 feet in length and 600 feet in width. This claim runs from the location monument on which this location notice is posted approximately 1490 feet in a northerly direction to the north end line and 10 feet in a southerly direction to the south end line. This claim is marked by six monuments, one at each corner and one at the center of each end line of the claim.

The location monument on which this notice is posted is situated within Section 11, Township 8 North, Range 10 West, and said claim is located in the following sections/projected sections:

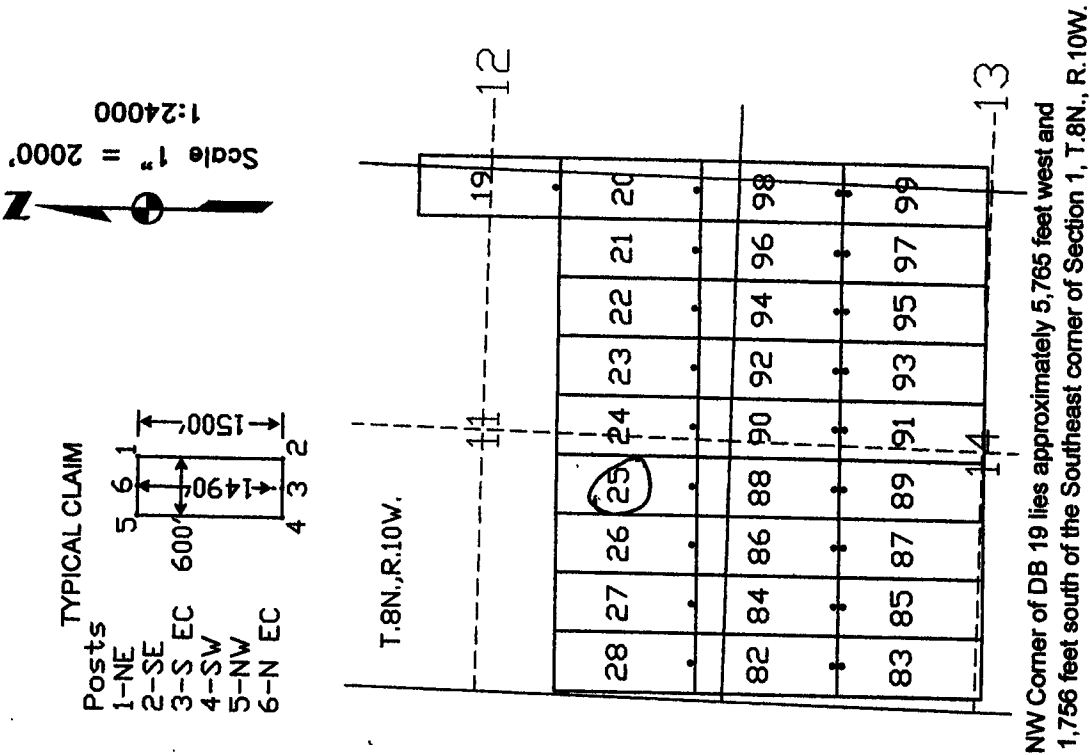
Quarter	Section	Township	Range	Meridian
<u>SW</u>	<u>11</u>	8 North	<u>10</u> West	Gila & Salt River
		8 North	West	Gila & Salt River
		8 North	West	Gila & Salt River
		8 North	West	Gila & Salt River

The southwest corner of this claim is approximately 8765 feet West and 4755 feet South of the surveyed Southeast corner of Section 1, Township 8 North, and Range 10 West, Gila and Salt River Base and Meridian.

DATED AND POSTED on the ground this 2nd day of September, 2017.

Curtis Barlow Agent for: Canadian Mining of Arizona, Inc.  
23 Tegner Street  
Wickenburg, Arizona 85390

Claim Map for DB Lode Claim



The above map depicts the DB 25 lode mining claim, which is located in Section (s) 11, Township 8 North, Range 10 West, Gila and Salt River Base Meridian, Yavapai County, Arizona. The claim corners, end centers, and location monument are marked by 2 inch by 2 inch by 5 foot wooden posts with aluminum tags. The bearings and distances between claim corners are as depicted on the map.

AMC445686

Recording requested by:  
Canadian Mining of Arizona, Inc.

When recorded return to:  
Carlin Trend Mining Services  
369 - 5<sup>th</sup> Street  
Elko, NV 89801

RECEIVED  
BLM AZ STATE OFFICE  
2017 SEP 19 P 1:47  
PHOENIX, ARIZONA

### LOCATION NOTICE FOR LODE MINING CLAIM

NOTICE IS HEREBY GIVEN that the DB 26 lode mining claim has been located by Canadian Mining of Arizona, Inc., whose current mailing address is listed below. The general course of this claim is north and south and it is situated in Yavapai County, Arizona. This claim is 1500 feet in length and 600 feet in width. This claim runs from the location monument on which this location notice is posted approximately 1490 feet in a northerly direction to the north end line and 10 feet in a southerly direction to the south end line. This claim is marked by six monuments, one at each corner and one at the center of each end line of the claim.

The location monument on which this notice is posted is situated within Section 11, Township 8 North, Range 10 West, and said claim is located in the following sections/projected sections:

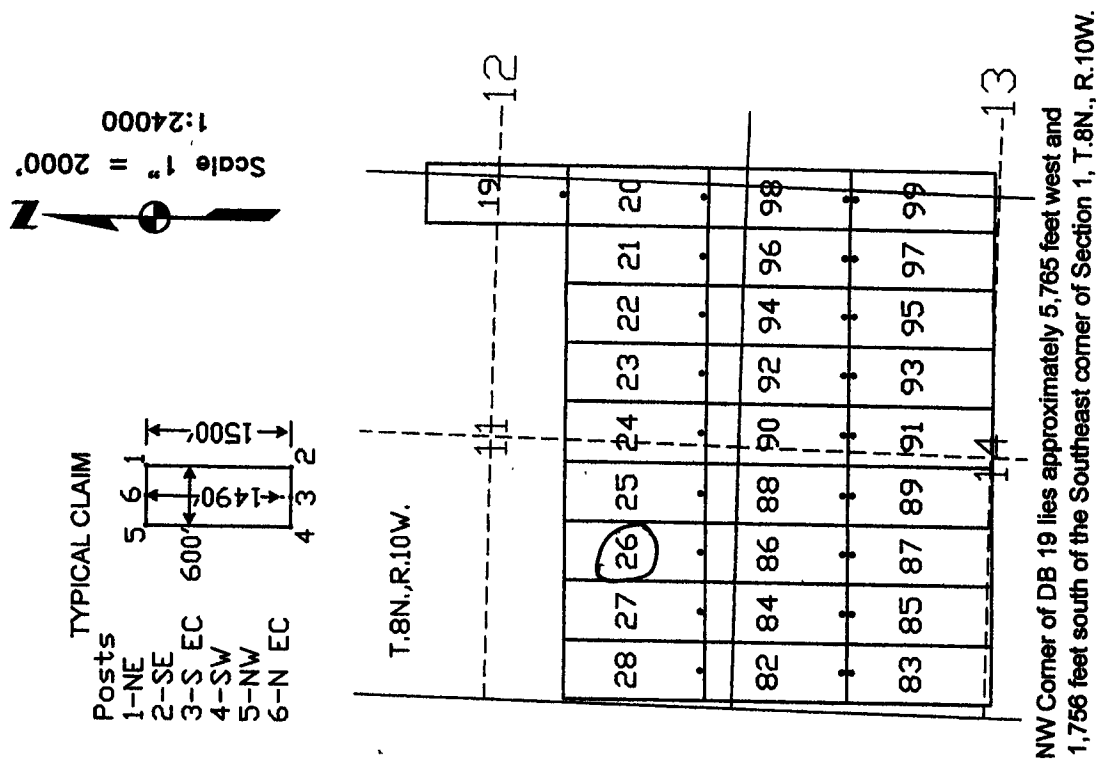
Quarter	Section	Township	Range	Meridian
<u>SW</u>	<u>11</u>	8 North	<u>10</u> West	Gila & Salt River
		8 North	West	Gila & Salt River
		8 North	West	Gila & Salt River
		8 North	West	Gila & Salt River

The southwest corner of this claim is approximately 9365 feet West and 4755 feet South of the surveyed Southeast corner of Section 1, Township 8 North, and Range 10 West, Gila and Salt River Base and Meridian.

DATED AND POSTED on the ground this 2<sup>nd</sup> day of September, 2017.

Curt Barlow Agent for: Canadian Mining of Arizona, Inc.  
Curtis Barlow 23 Tegner Street  
Wickenburg, Arizona 85390

### Claim Map for DB Lode Claim



The above map depicts the DB 26 lode mining claim, which is located in Section (s) 11, Township 8 North, Range 10 West, Gila and Salt River Base Meridian, Yavapai County, Arizona. The claim corners, end centers, and location monument are marked by 2 inch by 2 inch by 5 foot wooden posts with aluminum tags. The bearings and distances between claim corners are as depicted on the map.

AMC445687



Recording requested by:  
Canadian Mining of Arizona, Inc.

When recorded return to:  
Carlin Trend Mining Services  
369 – 5<sup>th</sup> Street  
Elko, NV 89801

RECEIVED  
BLM AZ STATE OFFICE  
2017 SEP 19 P 1:47  
PHOENIX, ARIZONA

**LOCATION NOTICE FOR LODE MINING CLAIM**

NOTICE IS HEREBY GIVEN that the DB 27 lode mining claim has been located by Canadian Mining of Arizona, Inc., whose current mailing address is listed below. The general course of this claim is north and south and it is situated in Yavapai County, Arizona. This claim is 1500 feet in length and 600 feet in width. This claim runs from the location monument on which this location notice is posted approximately 1490 feet in a northerly direction to the north end line and 10 feet in a southerly direction to the south end line. This claim is marked by six monuments, one at each corner and one at the center of each end line of the claim.

The location monument on which this notice is posted is situated within Section 11, Township 8 North, Range 10 West, and said claim is located in the following sections/projected sections:

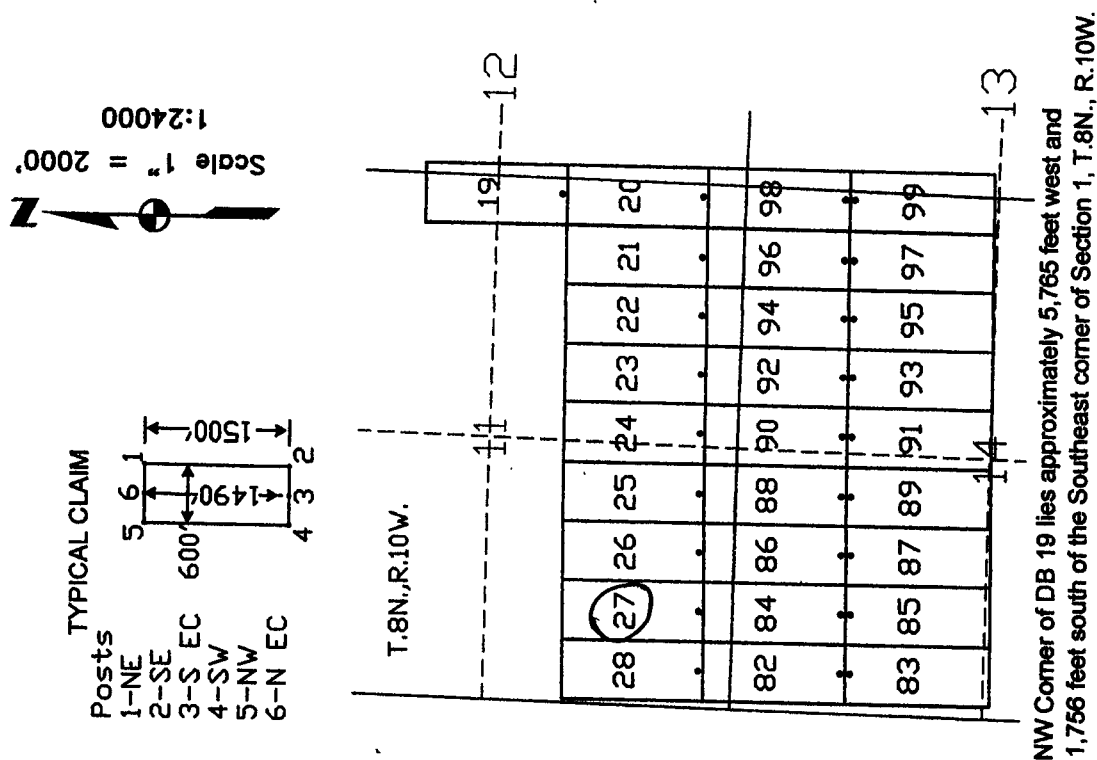
Quarter	Section	Township	Range	Meridian
<u>SW</u>	<u>11</u>	8 North	<u>10</u> West	Gila & Salt River
_____	_____	8 North	_____ West	Gila & Salt River
_____	_____	8 North	_____ West	Gila & Salt River
_____	_____	8 North	_____ West	Gila & Salt River

The southwest corner of this claim is approximately 9965 feet West and 4755 feet South of the surveyed Southeast corner of Section 1, Township 8 North, and Range 10 West, Gila and Salt River Base and Meridian.

DATED AND POSTED on the ground this 2<sup>nd</sup> day of September, 2017.

Curtis Barlow Agent for: Canadian Mining of Arizona, Inc.  
Curtis Barlow 23 Tegner Street  
Wickenburg, Arizona 85390

**Claim Map for DB Lode Claim**



The above map depicts the DB 27 lode mining claim, which is located in Section (s) 11, Township 8 North, Range 10 West, Gila and Salt River Base Meridian, Yavapai County, Arizona. The claim corners, end centers, and location monument are marked by 2 inch by 2 inch by 5 foot wooden posts with aluminum tags. The bearings and distances between claim corners are as depicted on the map.

AMC445688

Recording requested by:  
Canadian Mining of Arizona, Inc.

When recorded return to:  
Carlin Trend Mining Services  
369 – 5<sup>th</sup> Street  
Elko, NV 89801

RECEIVED  
BLM AZ STATE OFFICE  
2017 SEP 19 P 1:47  
PHOENIX, ARIZONA

**LOCATION NOTICE FOR LODE MINING CLAIM**

NOTICE IS HEREBY GIVEN that the DB 28 lode mining claim has been located by Canadian Mining of Arizona, Inc., whose current mailing address is listed below. The general course of this claim is north and south and it is situated in Yavapai County, Arizona. This claim is 1500 feet in length and 600 feet in width. This claim runs from the location monument on which this location notice is posted approximately 1490 feet in a northerly direction to the north end line and 10 feet in a southerly direction to the south end line. This claim is marked by six monuments, one at each corner and one at the center of each end line of the claim.

The location monument on which this notice is posted is situated within Section 11, Township 8 North, Range 10 West, and said claim is located in the following sections/projected sections:

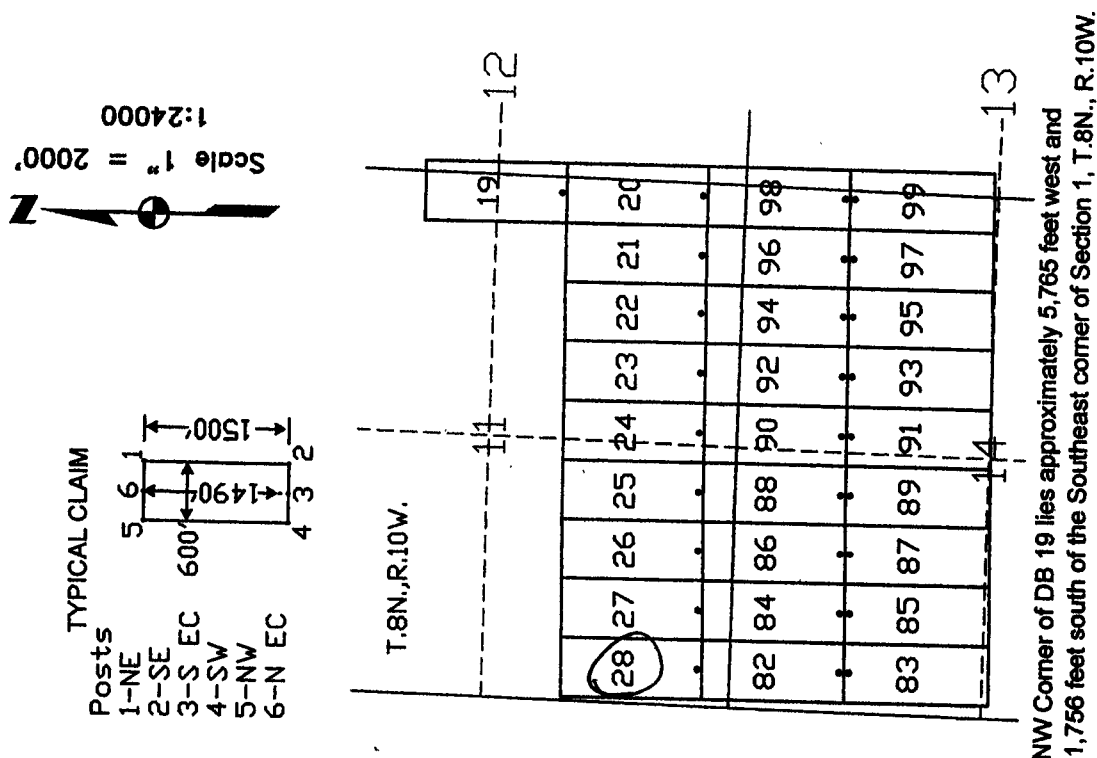
Quarter	Section	Township	Range	Meridian
<u>SW</u>	<u>11</u>	8 North	<u>10</u> West	Gila & Salt River
_____	_____	8 North	_____ West	Gila & Salt River
_____	_____	8 North	_____ West	Gila & Salt River
_____	_____	8 North	_____ West	Gila & Salt River

The southwest corner of this claim is approximately 10565 feet West and 4755 feet South of the surveyed Southeast corner of Section 1, Township 8 North, and Range 10 West, Gila and Salt River Base and Meridian.

DATED AND POSTED on the ground this 2<sup>nd</sup> day of September, 2017.

Curtis Barlow Agent for: Canadian Mining of Arizona, Inc.  
Curtis Barlow 23 Tegner Street  
Wickenburg, Arizona 85390

**Claim Map for DB Lode Claim**



The above map depicts the DB 28 lode mining claim, which is located in Section (s) 11, Township 8 North, Range 10 West, Gila and Salt River Base Meridian, Yavapai County, Arizona. The claim corners, end centers, and location monument are marked by 2 inch by 2 inch by 5 foot wooden posts with aluminum tags. The bearings and distances between claim corners are as depicted on the map.

AMC445689

Recording requested by:  
Canadian Mining of Arizona, Inc.

When recorded return to:  
Carlin Trend Mining Services  
369 – 5<sup>th</sup> Street  
Elko, NV 89801

RECEIVED  
BLM AZ STATE OFFICE  
2017 SEP 19 P 1:47  
PHOENIX, ARIZONA

**LOCATION NOTICE FOR LODE MINING CLAIM**

NOTICE IS HEREBY GIVEN that the DB 29 lode mining claim has been located by Canadian Mining of Arizona, Inc., whose current mailing address is listed below. The general course of this claim is north and south and it is situated in Yavapai County, Arizona. This claim is 1500 feet in length and 600 feet in width. This claim runs from the location monument on which this location notice is posted approximately 1490 feet in a northerly direction to the north end line and 10 feet in a southerly direction to the south end line. This claim is marked by six monuments, one at each corner and one at the center of each end line of the claim.

The location monument on which this notice is posted is situated within Section 12, Township 8 North, Range 10 West, and said claim is located in the following sections/projected sections:

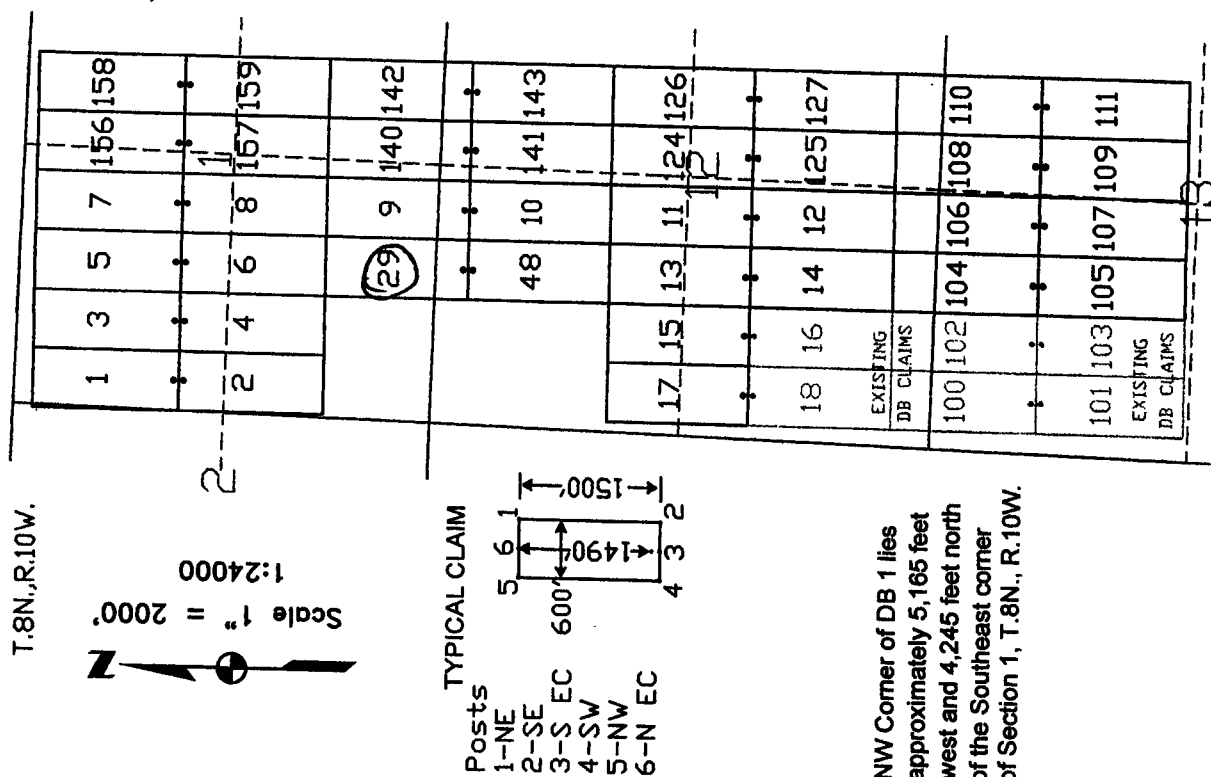
Quarter	Section	Township	Range	Meridian
<u>SW</u>	<u>1</u>	8 North	<u>10</u> West	Gila & Salt River
<u>NW</u>	<u>12</u>	8 North	<u>10</u> West	Gila & Salt River
		8 North	West	Gila & Salt River
		8 North	West	Gila & Salt River

The southwest corner of this claim is approximately 3965 feet West and 255 feet South of the surveyed Southeast corner of Section 1, Township 8 North, and Range 10 West, Gila and Salt River Base and Meridian.

DATED AND POSTED on the ground this 15<sup>th</sup> day of September, 2017.

Curtis Barlow Agent for: Canadian Mining of Arizona, Inc.  
Curtis Barlow 23 Tegner Street  
Wickenburg, Arizona 85390

**Claim Map for DB Lode Claim**



AMC445690

The above map depicts the DB 29 lode mining claim, which is located in Section (s) 1, 12, Township 8 North, Range 10 West, Gila and Salt River Base Meridian, Yavapai County, Arizona. The claim corners, end centers, and location monument are marked by 2 inch by 2 inch by 5 foot wooden posts with aluminum tags. The bearings and distances between claim corners are as depicted on the map.

Recording requested by:  
Canadian Mining of Arizona, Inc.

When recorded return to:  
Carlin Trend Mining Services  
369 – 5<sup>th</sup> Street  
Elko, NV 89801

RECEIVED  
BLM AZ STATE OFFICE  
2017 SEP 19 P 1:47  
PHOENIX, ARIZONA

LOCATION NOTICE FOR LODE MINING CLAIM

NOTICE IS HEREBY GIVEN that the DB 30 lode mining claim has been located by Canadian Mining of Arizona, Inc., whose current mailing address is listed below. The general course of this claim is north and south and it is situated in Yavapai County, Arizona. This claim is 1500 feet in length and 600 feet in width. This claim runs from the location monument on which this location notice is posted approximately 1490 feet in a northerly direction to the north end line and 10 feet in a southerly direction to the south end line. This claim is marked by six monuments, one at each corner and one at the center of each end line of the claim.

The location monument on which this notice is posted is situated within Section 10, Township 8 North, Range 10 West, and said claim is located in the following sections/projected sections:

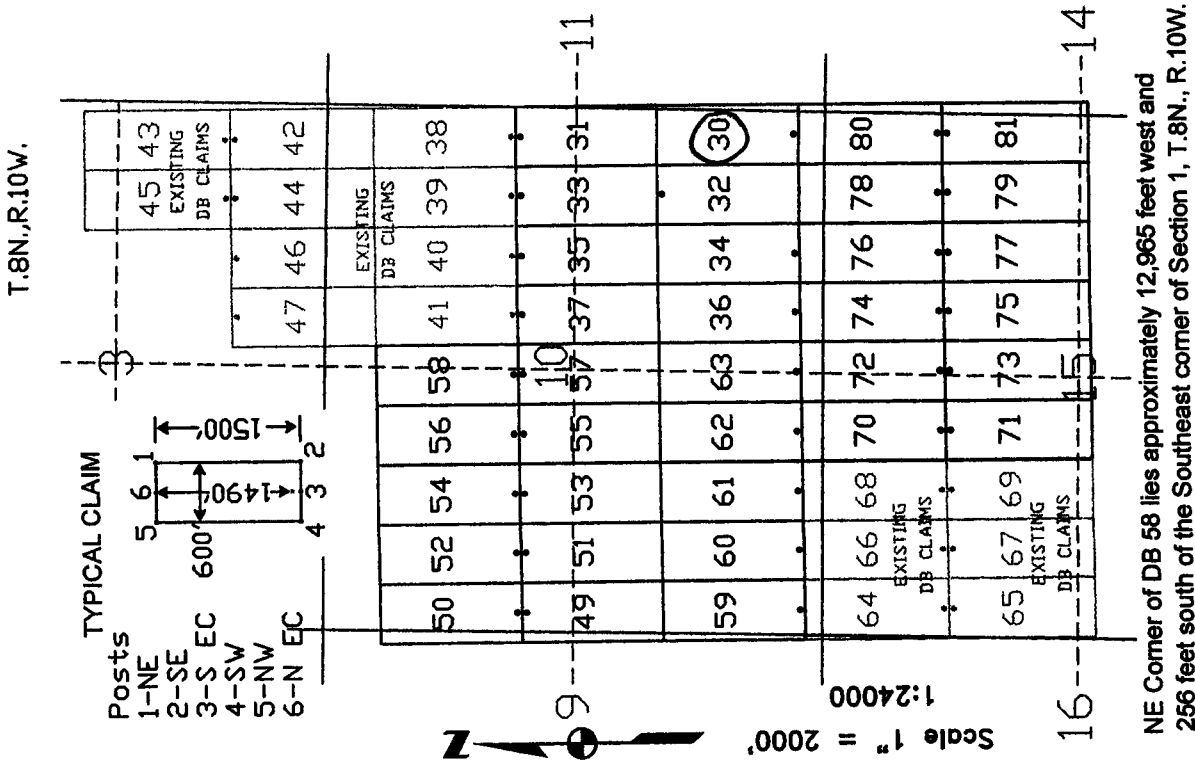
Quarter	Section	Township	Range	Meridian
<u>SE</u>	<u>10</u>	8 North	<u>10</u> West	Gila & Salt River
<u>SW</u>	<u>11</u>	8 North	<u>10</u> West	Gila & Salt River
		8 North	West	Gila & Salt River
		8 North	West	Gila & Salt River

The southwest corner of this claim is approximately 11165 feet West and 4755 feet South of the surveyed Southeast corner of Section 1, Township 8 North, and Range 10 West, Gila and Salt River Base and Meridian.

DATED AND POSTED on the ground this 2<sup>nd</sup> day of September, 2017.

Curtis Barlow Agent for: Canadian Mining of Arizona, Inc.  
Curtis Barlow 23 Tegner Street  
Wickenburg, Arizona 85390

Claim Map for DB Lode Claim



The above map depicts the DB 30 lode mining claim, which is located in Section (s) 10, 11, Township 8 North, Range 10 West, Gila and Salt River Base Meridian, Yavapai County, Arizona. The claim corners, end centers, and location monument are marked by 2 inch by 2 inch by 5 foot wooden posts with aluminum tags. The bearings and distances between claim corners are as depicted on the map.

AMC445691



Recording requested by:  
Canadian Mining of Arizona, Inc.

When recorded return to:  
Carlin Trend Mining Services  
369 – 5<sup>th</sup> Street  
Elko, NV 89801

RECEIVED  
BLM AZ STATE OFFICE  
2017 SEP 19 P 1:47  
PHOENIX, ARIZONA

### LOCATION NOTICE FOR LODE MINING CLAIM

NOTICE IS HEREBY GIVEN that the DB 31 lode mining claim has been located by Canadian Mining of Arizona, Inc., whose current mailing address is listed below. The general course of this claim is north and south and it is situated in Yavapai County, Arizona. This claim is 1500 feet in length and 600 feet in width. This claim runs from the location monument on which this location notice is posted approximately 10 feet in a northerly direction to the north end line and 1490 feet in a southerly direction to the south end line. This claim is marked by six monuments, one at each corner and one at the center of each end line of the claim.

The location monument on which this notice is posted is situated within Section 11, Township 8 North, Range 10 West, and said claim is located in the following sections/projected sections:

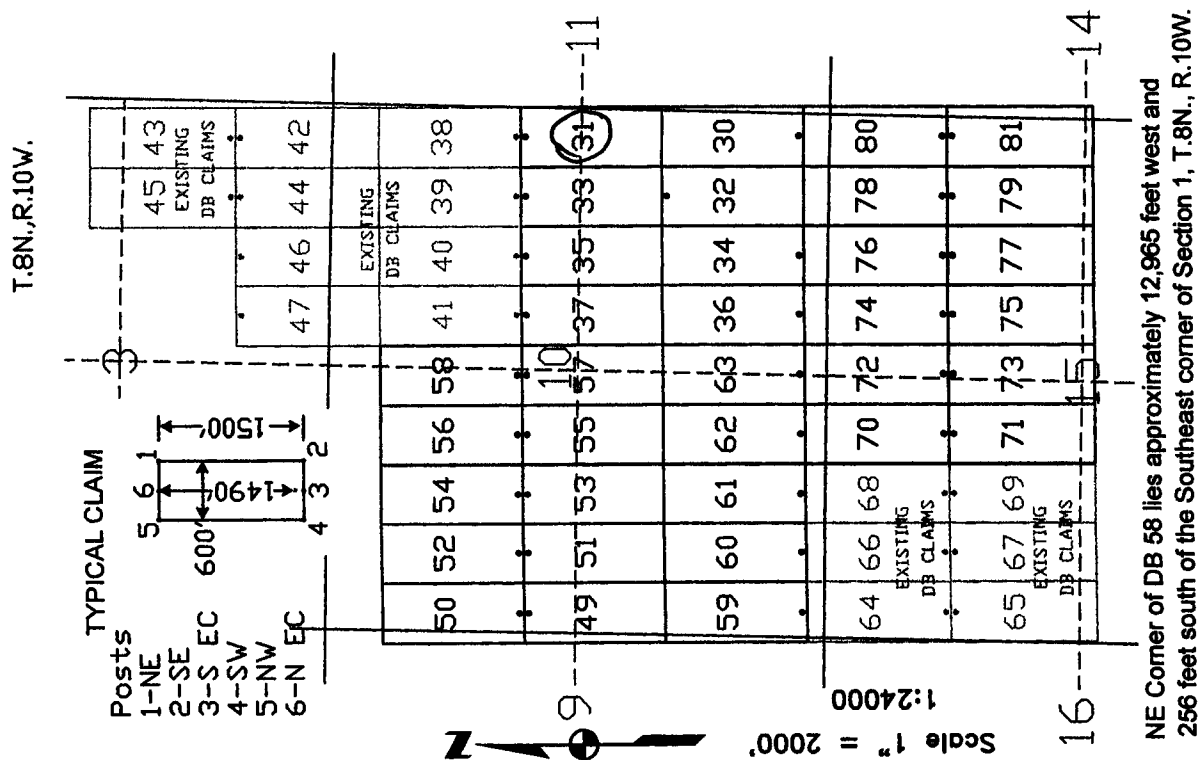
Quarter	Section	Township	Range	Meridian
<u>NE</u>	<u>10</u>	8 North	<u>10</u> West	Gila & Salt River
<u>SE</u>	<u>10</u>	8 North	<u>10</u> West	Gila & Salt River
<u>NW</u>	<u>11</u>	8 North	<u>10</u> West	Gila & Salt River
<u>SW</u>	<u>11</u>	8 North	<u>10</u> West	Gila & Salt River

The southwest corner of this claim is approximately 11165 feet West and 3255 feet South of the surveyed Southeast corner of Section 1, Township 8 North, and Range 10 West, Gila and Salt River Base and Meridian.

DATED AND POSTED on the ground this 2<sup>nd</sup> day of September, 2017.

Curtis Barlow Agent for: Canadian Mining of Arizona, Inc.  
Curtis Barlow 23 Tegner Street  
Wickenburg, Arizona 85390

### Claim Map for DB Lode Claim



Recording requested by:  
Canadian Mining of Arizona, Inc.

When recorded return to:  
Carlin Trend Mining Services  
369 – 5<sup>th</sup> Street  
Elko, NV 89801

RECEIVED  
BLM AZ STATE OFFICE  
2017 SEP 19 P 1:48  
PHOENIX, ARIZONA

LOCATION NOTICE FOR LODE MINING CLAIM

NOTICE IS HEREBY GIVEN that the DB 32 lode mining claim has been located by Canadian Mining of Arizona, Inc., whose current mailing address is listed below. The general course of this claim is north and south and it is situated in Yavapai County, Arizona. This claim is 1500 feet in length and 600 feet in width. This claim runs from the location monument on which this location notice is posted approximately 10 feet in a northerly direction to the north end line and 1490 feet in a southerly direction to the south end line. This claim is marked by six monuments, one at each corner and one at the center of each end line of the claim.

The location monument on which this notice is posted is situated within Section 10, Township 8 North, Range 10 West, and said claim is located in the following sections/projected sections:

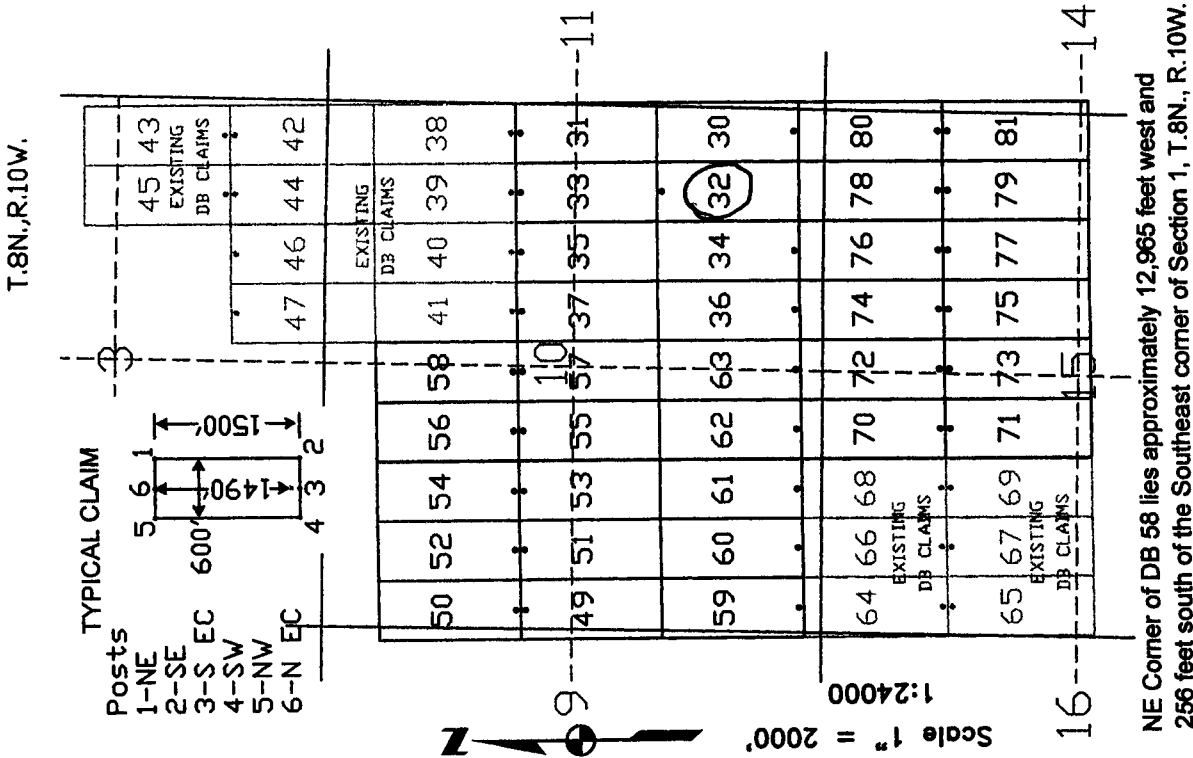
Quarter	Section	Township	Range	Meridian
<u>SE</u>	<u>10</u>	8 North	<u>10</u> West	Gila & Salt River
		8 North	West	Gila & Salt River
		8 North	West	Gila & Salt River
		8 North	West	Gila & Salt River

The southwest corner of this claim is approximately 11765 feet West and 4755 feet South of the surveyed Southeast corner of Section 1, Township 8 North, and Range 10 West, Gila and Salt River Base and Meridian.

DATED AND POSTED on the ground this 15<sup>th</sup> day of September, 2017.

Curtis Barlow Agent for: Canadian Mining of Arizona, Inc.  
23 Tegner Street  
Wickenburg, Arizona 85390

Claim Map for DB Lode Claim



The above map depicts the DB 32 lode mining claim, which is located in Section (s) 10, Township 8 North, Range 10 West, Gila and Salt River Base Meridian, Yavapai County, Arizona. The claim corners, end centers, and location monument are marked by 2 inch by 2 inch by 5 foot wooden posts with aluminum tags. The bearings and distances between claim corners are as depicted on the map.

AMC445693

Recording requested by:  
Canadian Mining of Arizona, Inc.

When recorded return to:  
Carlin Trend Mining Services  
369 – 5<sup>th</sup> Street  
Elko, NV 89801

RECEIVED  
BLM AZ STATE OFFICE  
2017 SEP 19 P 1:48  
PHOENIX, ARIZONA

### LOCATION NOTICE FOR LODE MINING CLAIM

NOTICE IS HEREBY GIVEN that the DB 33 lode mining claim has been located by Canadian Mining of Arizona, Inc., whose current mailing address is listed below. The general course of this claim is north and south and it is situated in Yavapai County, Arizona. This claim is 1500 feet in length and 600 feet in width. This claim runs from the location monument on which this location notice is posted approximately 10 feet in a northerly direction to the north end line and 1490 feet in a southerly direction to the south end line. This claim is marked by six monuments, one at each corner and one at the center of each end line of the claim.

The location monument on which this notice is posted is situated within Section 10, Township 8 North, Range 10 West, and said claim is located in the following sections/projected sections:

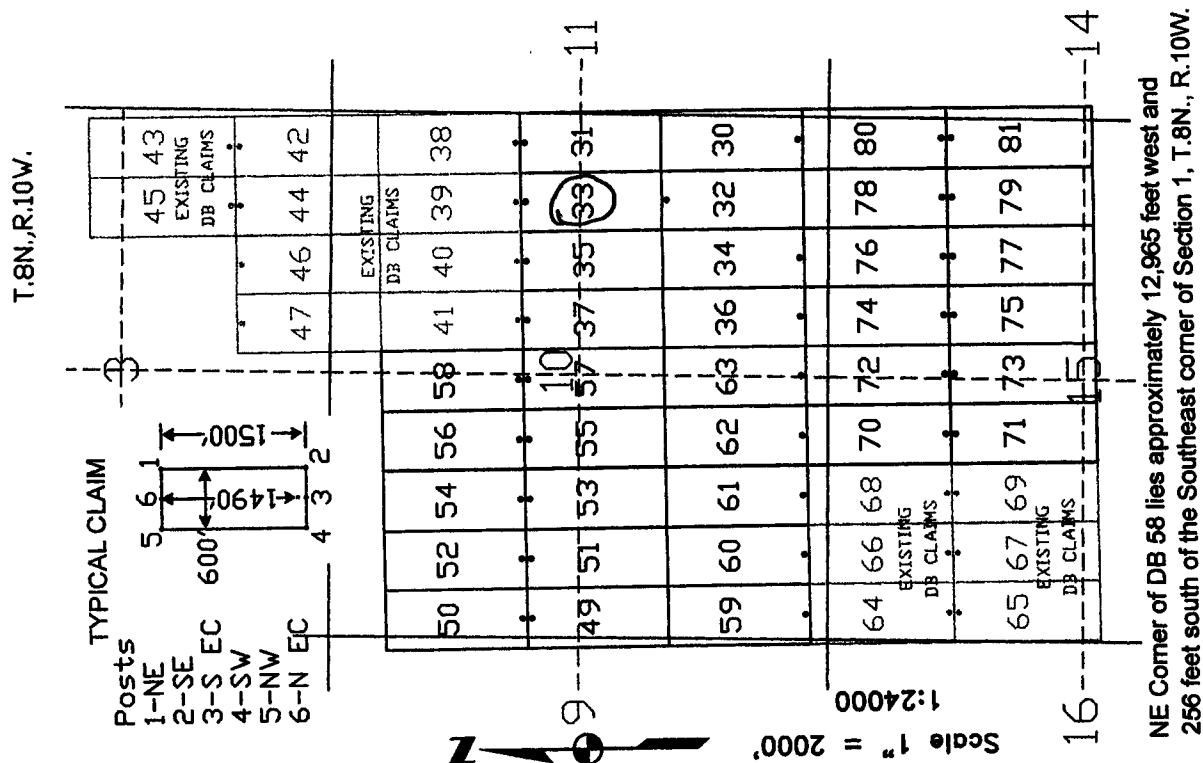
Quarter	Section	Township	Range	Meridian
<u>NE</u>	<u>10</u>	8 North	<u>10</u> West	Gila & Salt River
<u>SE</u>	<u>10</u>	8 North	<u>10</u> West	Gila & Salt River
		8 North	West	Gila & Salt River
		8 North	West	Gila & Salt River

The southwest corner of this claim is approximately 11765 feet West and 3255 feet South of the surveyed Southeast corner of Section 1, Township 8 North, and Range 10 West, Gila and Salt River Base and Meridian.

DATED AND POSTED on the ground this 2<sup>nd</sup> day of September, 2017.

Curt Barlow Agent for: Canadian Mining of Arizona, Inc.  
Curtis Barlow 23 Tegner Street  
Wickenburg, Arizona 85390

### Claim Map for DB Lode Claim



The above map depicts the DB 33 lode mining claim, which is located in Section (s) 10, Township 8 North, Range 10 West, Gila and Salt River Base Meridian, Yavapai County, Arizona. The claim corners, end centers, and location monument are marked by 2 inch by 2 inch by 5 foot wooden posts with aluminum tags. The bearings and distances between claim corners are as depicted on the map.

AMC445694

**When recorded return to:**  
**Carlin Trend Mining Services**  
**369 -- 5<sup>th</sup> Street**  
**Elko, NV 89801**

RECEIVED  
BLM AZ STATE OFFICE  
2011 SEP 19 P 1:48  
PHOENIX, ARIZONA

## LOCATION NOTICE FOR LODE MINING CLAIM

NOTICE IS HEREBY GIVEN that the DB 34 lode mining claim has been located by Canadian Mining of Arizona, Inc., whose current mailing address is listed below. The general course of this claim is north and south and it is situated in Yavapai County, Arizona. This claim is 1500 feet in length and 600 feet in width. This claim runs from the location monument on which this location notice is posted approximately 1490 feet in a northerly direction to the north end line and 10 feet in a southerly direction to the south end line. This claim is marked by six monuments, one at each corner and one at the center of each end line of the claim.

The location monument on which this notice is posted is situated within Section 10, Township 8 North, Range 10 West, and said claim is located in the following sections/projected sections:

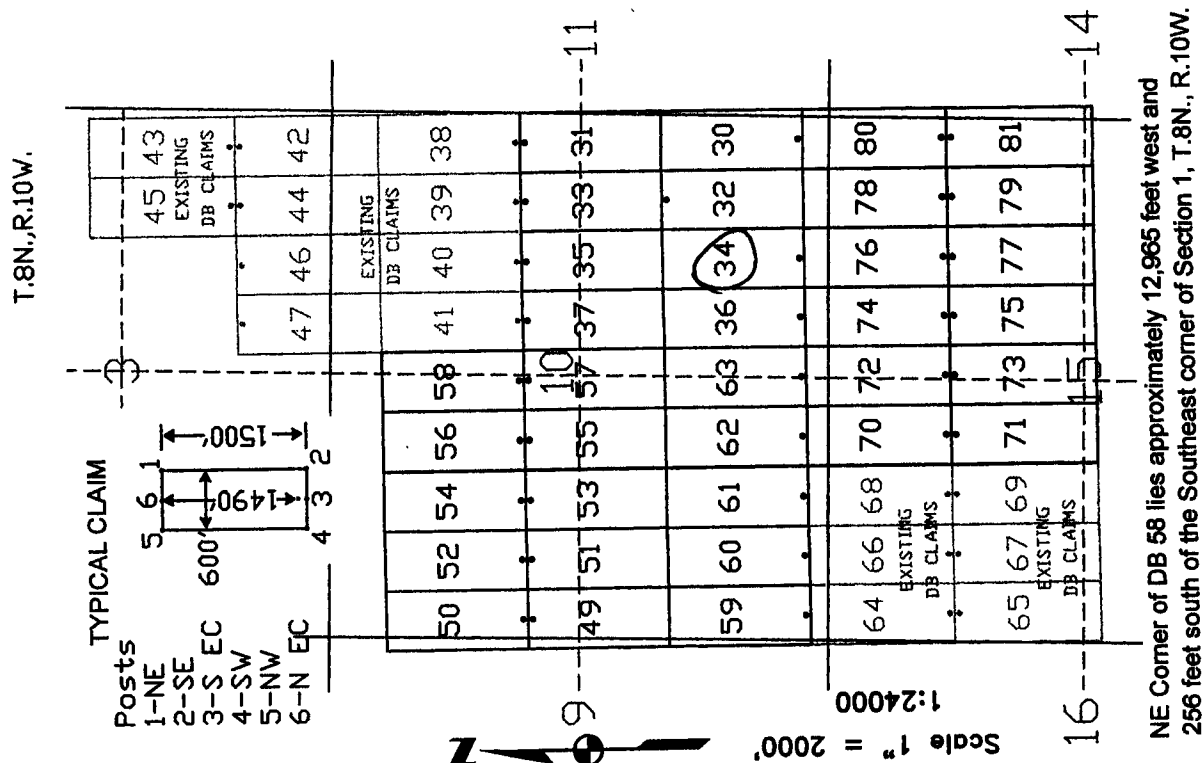
Quarter	Section	Township	Range	Meridian
<u>SE</u>	<u>10</u>	8 North	<u>10</u> West	Gila & Salt River
_____	_____	8 North	_____ West	Gila & Salt River
_____	_____	8 North	_____ West	Gila & Salt River
_____	_____	8 North	_____ West	Gila & Salt River

The southwest corner of this claim is approximately 12365 feet West and 4755 feet South of the surveyed Southeast corner of Section 1, Township 8 North, and Range 10 West, Gila and Salt River Base and Meridian.

DATED AND POSTED on the ground this 15<sup>th</sup> day of September, 2017.

Agent for: Canadian Mining of Arizona, Inc.  
23 Tegner Street  
Wickenburg, Arizona 85390

### Claim Map for DB Lode Claim



The above map depicts the DB 34 lode mining claim, which is located in Section (s) 10, Township 8 North, Range 10 West, Gila and Salt River Base Meridian, Yavapai County, Arizona. The claim corners, end centers, and location monument are marked by 2 inch by 2 inch by 5 foot wooden posts with aluminum tags. The bearings and distances between claim corners are as depicted on the map.

AMC 445695



Recording requested by:  
Canadian Mining of Arizona, Inc.

When recorded return to:  
Carlin Trend Mining Services  
369 – 5<sup>th</sup> Street  
Elko, NV 89801

RECEIVED  
BLM AZ STATE OFFICE  
2017 SEP 19 P 1:48  
PHOENIX, ARIZONA

LOCATION NOTICE FOR LODE MINING CLAIM

NOTICE IS HEREBY GIVEN that the DB 35 lode mining claim has been located by Canadian Mining of Arizona, Inc., whose current mailing address is listed below. The general course of this claim is north and south and it is situated in Yavapai County, Arizona. This claim is 1500 feet in length and 600 feet in width. This claim runs from the location monument on which this location notice is posted approximately 10 feet in a northerly direction to the north end line and 1490 feet in a southerly direction to the south end line. This claim is marked by six monuments, one at each corner and one at the center of each end line of the claim.

The location monument on which this notice is posted is situated within Section 10, Township 8 North, Range 10 West, and said claim is located in the following sections/projected sections:

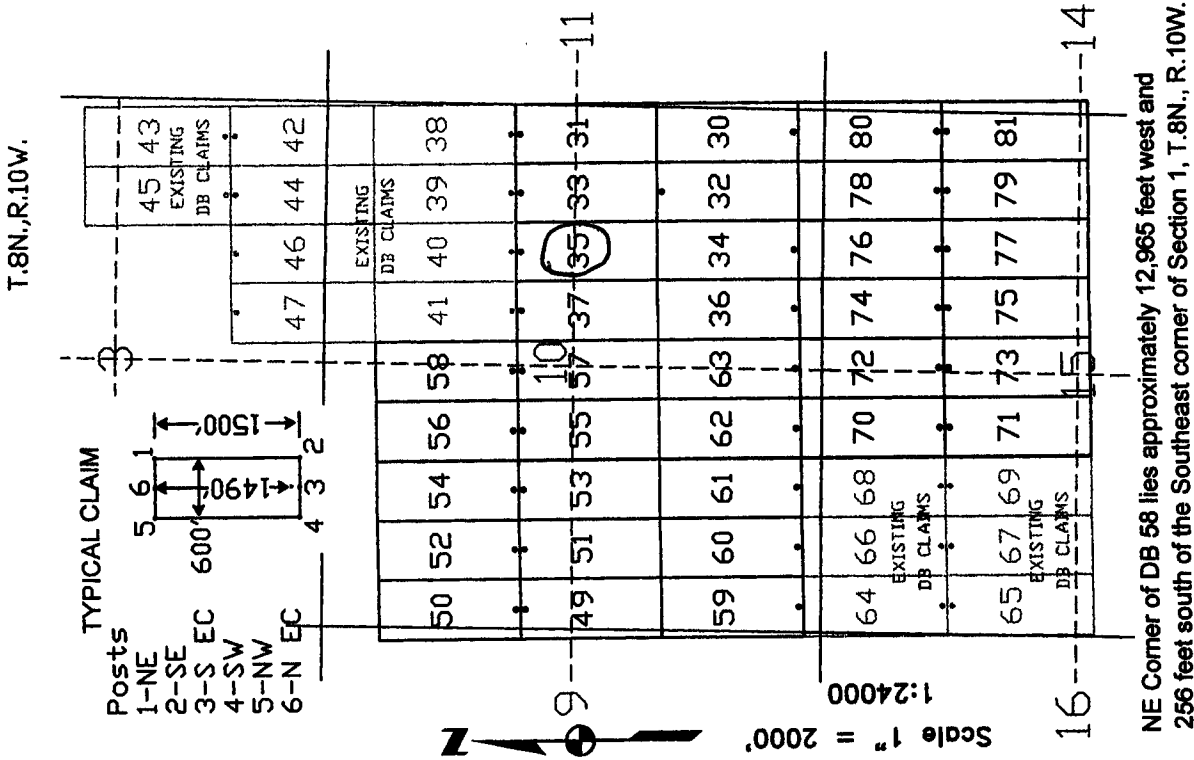
Quarter	Section	Township	Range	Meridian
<u>NE</u>	<u>10</u>	8 North	<u>10</u> West	Gila & Salt River
<u>SE</u>	<u>10</u>	8 North	<u>10</u> West	Gila & Salt River
		8 North	West	Gila & Salt River
		8 North	West	Gila & Salt River

The southwest corner of this claim is approximately 12365 feet West and 3255 feet South of the surveyed Southeast corner of Section 1, Township 8 North, and Range 10 West, Gila and Salt River Base and Meridian.

DATED AND POSTED on the ground this 2<sup>nd</sup> day of September, 2017.

Curtis Barlow Agent for: Canadian Mining of Arizona, Inc.  
Curtis Barlow 23 Tegner Street  
Wickenburg, Arizona 85390

Claim Map for DB Lode Claim



The above map depicts the DB 35 lode mining claim, which is located in Section (s) 10, Township 8 North, Range 10 West, Gila and Salt River Base Meridian, Yavapai County, Arizona. The claim corners, end centers, and location monument are marked by 2 inch by 2 inch by 5 foot wooden posts with aluminum tags. The bearings and distances between claim corners are as depicted on the map.

AMC445696

Recording requested by:  
Canadian Mining of Arizona, Inc.

When recorded return to:  
Carlin Trend Mining Services  
369 – 5<sup>th</sup> Street  
Elko, NV 89801

RECEIVED  
BLM AZ STATE OFFICE  
2017 SEP 19 P 1:48  
PHOENIX, ARIZONA

LOCATION NOTICE FOR LODE MINING CLAIM

NOTICE IS HEREBY GIVEN that the DB 36 lode mining claim has been located by Canadian Mining of Arizona, Inc., whose current mailing address is listed below. The general course of this claim is north and south and it is situated in Yavapai County, Arizona. This claim is 1500 feet in length and 600 feet in width. This claim runs from the location monument on which this location notice is posted approximately 1490 feet in a northerly direction to the north end line and 10 feet in a southerly direction to the south end line. This claim is marked by six monuments, one at each corner and one at the center of each end line of the claim. The location monument on which this notice is posted is situated within Section 10, Township 8 North, Range 10 West, and said claim is located in the following sections/projected sections:

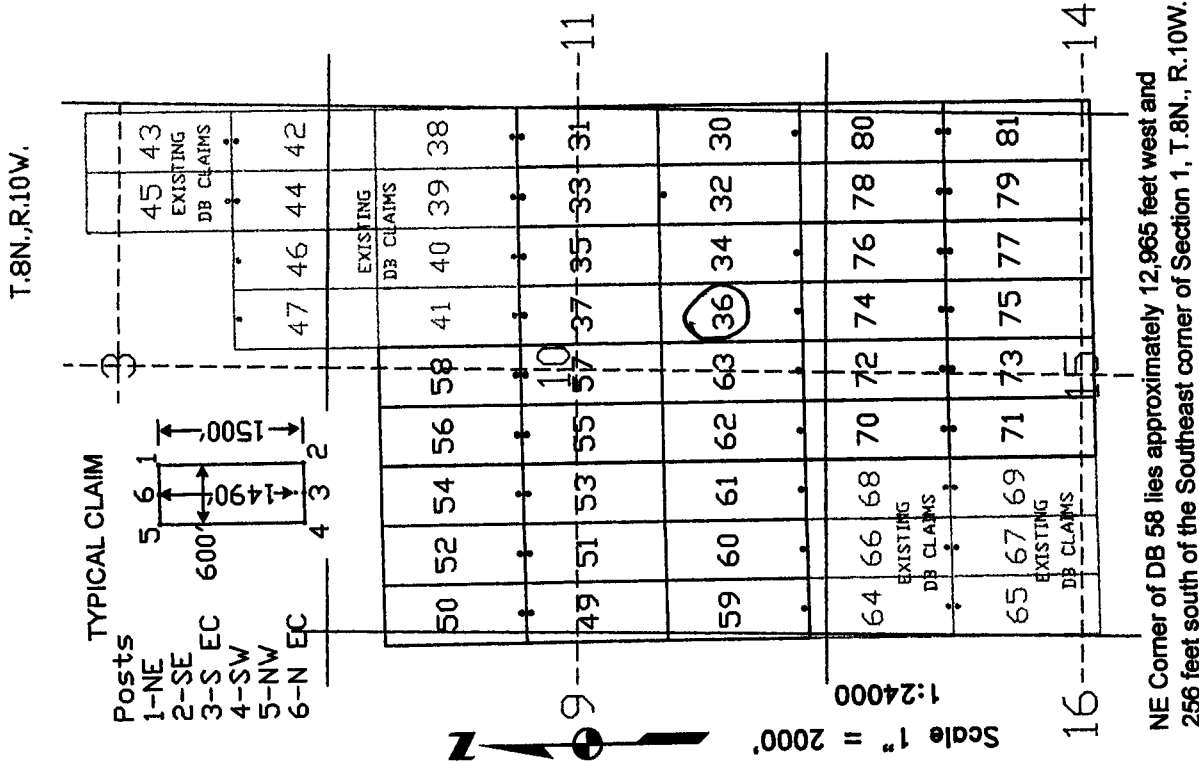
Quarter	Section	Township	Range	Meridian
<u>SE</u>	<u>10</u>	8 North	<u>10</u> West	Gila & Salt River
		8 North	West	Gila & Salt River
		8 North	West	Gila & Salt River
		8 North	West	Gila & Salt River

The southwest corner of this claim is approximately 12965 feet West and 4755 feet South of the surveyed Southeast corner of Section 1, Township 8 North, and Range 10 West, Gila and Salt River Base and Meridian.

DATED AND POSTED on the ground this 15<sup>th</sup> day of September, 2017.

Curtis Barlow Agent for: Canadian Mining of Arizona, Inc.  
Curtis Barlow 23 Tegner Street  
Wickenburg, Arizona 85390

Claim Map for DB Lode Claim



The above map depicts the DB 36 lode mining claim, which is located in Section (s) 10, Township 8 North, Range 10 West, Gila and Salt River Base Meridian, Yavapai County, Arizona. The claim corners, end centers, and location monument are marked by 2 inch by 2 inch by 5 foot wooden posts with aluminum tags. The bearings and distances between claim corners are as depicted on the map.

AMC445697

Recording requested by:  
Canadian Mining of Arizona, Inc.

When recorded return to:  
Carlin Trend Mining Services  
369 – 5<sup>th</sup> Street  
Elko, NV 89801

RECEIVED  
BLM AZ STATE OFFICE  
2017 SEP 19 P 1:48  
PHOENIX, ARIZONA

LOCATION NOTICE FOR LODE MINING CLAIM

NOTICE IS HEREBY GIVEN that the DB 37 lode mining claim has been located by Canadian Mining of Arizona, Inc., whose current mailing address is listed below. The general course of this claim is north and south and it is situated in Yavapai County, Arizona. This claim is 1500 feet in length and 600 feet in width. This claim runs from the location monument on which this location notice is posted approximately 10 feet in a northerly direction to the north end line and 1490 feet in a southerly direction to the south end line. This claim is marked by six monuments, one at each corner and one at the center of each end line of the claim.

The location monument on which this notice is posted is situated within Section 10, Township 8 North, Range 10 West, and said claim is located in the following sections/projected sections:

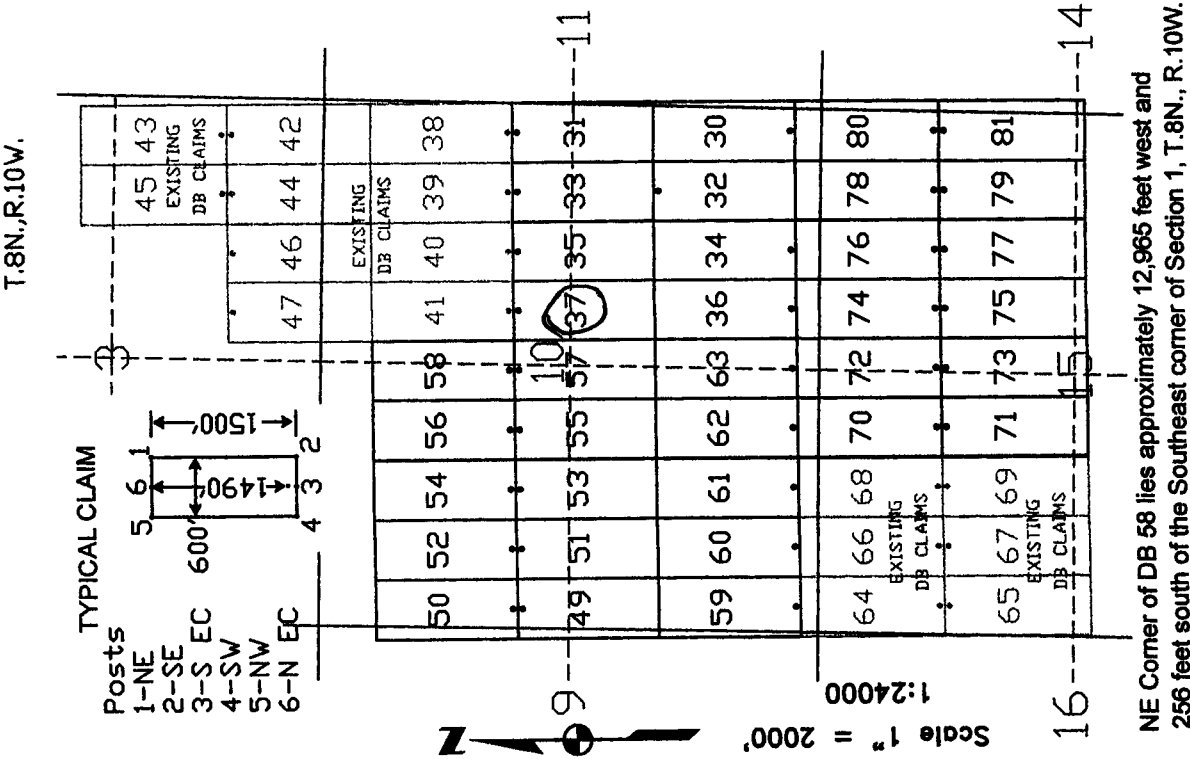
Quarter	Section	Township	Range	Meridian
<u>NE</u>	<u>10</u>	8 North	<u>10</u> West	Gila & Salt River
<u>SE</u>	<u>10</u>	8 North	<u>10</u> West	Gila & Salt River
		8 North	West	Gila & Salt River
		8 North	West	Gila & Salt River

The southwest corner of this claim is approximately 12965 feet West and 3255 feet South of the surveyed Southeast corner of Section 1, Township 8 North, and Range 10 West, Gila and Salt River Base and Meridian.

DATED AND POSTED on the ground this 2<sup>nd</sup> day of September, 2017.

Curtis Barlow Agent for: Canadian Mining of Arizona, Inc.  
Curtis Barlow 23 Tegner Street  
Wickenburg, Arizona 85390

Claim Map for DB Lode Claim



The above map depicts the DB 37 lode mining claim, which is located in Section (s) 10, Township 8 North, Range 10 West, Gila and Salt River Base Meridian, Yavapai County, Arizona. The claim corners, end centers, and location monument are marked by 2 inch by 2 inch by 5 foot wooden posts with aluminum tags. The bearings and distances between claim corners are as depicted on the map.

AMC445698

Recording requested by:  
Canadian Mining of Arizona, Inc.

When recorded return to:  
Carlin Trend Mining Services  
369 – 5<sup>th</sup> Street  
Elko, NV 89801

RECEIVED  
BLM AZ STATE OFFICE  
2017 SEP 19 P 1:48  
PHOENIX, ARIZONA

LOCATION NOTICE FOR LODE MINING CLAIM

NOTICE IS HEREBY GIVEN that the DB 48 lode mining claim has been located by Canadian Mining of Arizona, Inc., whose current mailing address is listed below. The general course of this claim is north and south and it is situated in Yavapai County, Arizona. This claim is 1500 feet in length and 600 feet in width. This claim runs from the location monument on which this location notice is posted approximately 10 feet in a northerly direction to the north end line and 1490 feet in a southerly direction to the south end line. This claim is marked by six monuments, one at each corner and one at the center of each end line of the claim.

The location monument on which this notice is posted is situated within Section 12, Township 8 North, Range 10 West, and said claim is located in the following sections/projected sections:

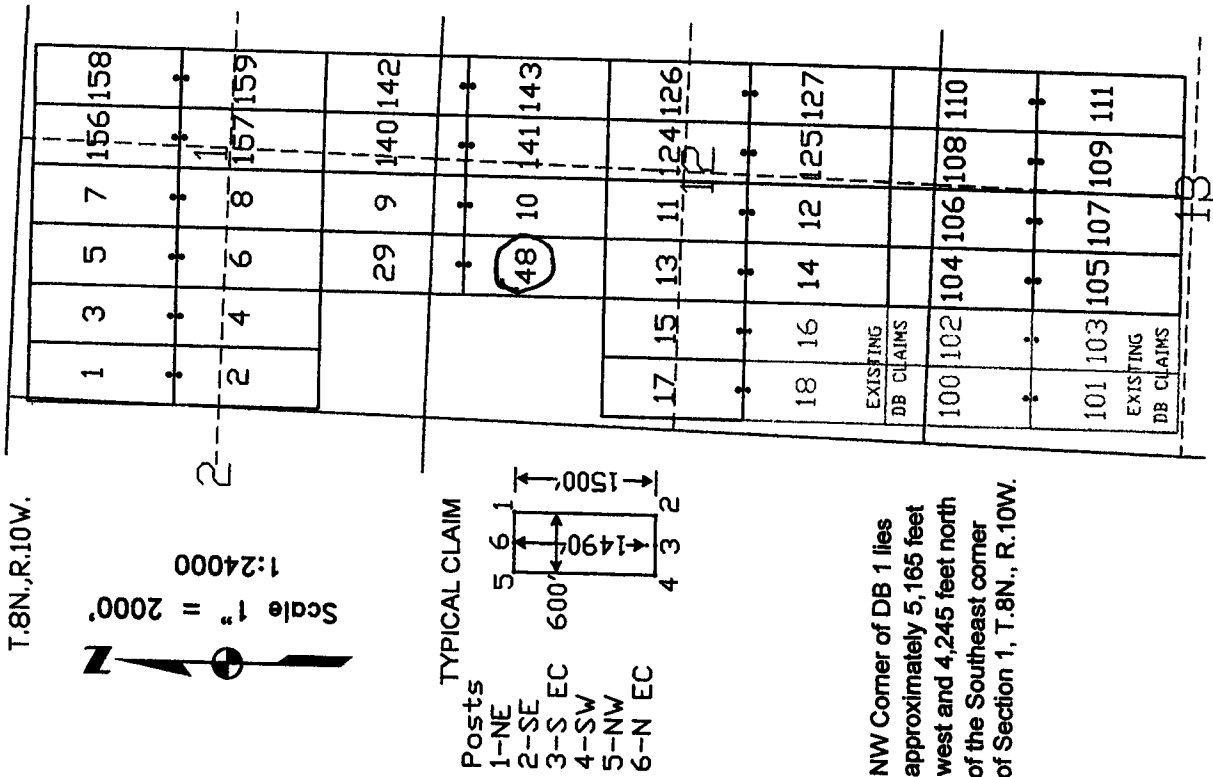
Quarter	Section	Township	Range	Meridian
<u>NW</u>	<u>12</u>	8 North	<u>10</u> West	Gila & Salt River
		8 North	West	Gila & Salt River
		8 North	West	Gila & Salt River
		8 North	West	Gila & Salt River

The southwest corner of this claim is approximately 3965 feet West and 1755 feet South of the surveyed Southeast corner of Section 1, Township 8 North, and Range 10 West, Gila and Salt River Base and Meridian.

DATED AND POSTED on the ground this 15<sup>th</sup> day of September, 2017.

Curt Barlow Agent for: Canadian Mining of Arizona, Inc.  
Curtis Barlow 23 Tegner Street  
Wickenburg, Arizona 85390

Claim Map for DB Lode Claim



The above map depicts the DB 48 lode mining claim, which is located in Section (s) 12, Township 8 North, Range 10 West, Gila and Salt River Base Meridian, Yavapai County, Arizona. The claim corners, end centers, and location monument are marked by 2 inch by 2 inch by 5 foot wooden posts with aluminum tags. The bearings and distances between claim corners are as depicted on the map.

AMC445699



Recording requested by:  
Canadian Mining of Arizona, Inc.

When recorded return to:  
Carlin Trend Mining Services  
369 – 5<sup>th</sup> Street  
Elko, NV 89801

RECEIVED  
BLM AZ STATE OFFICE  
2017 SEP 19 P 1:48  
PHOENIX, ARIZONA

**LOCATION NOTICE FOR LODE MINING CLAIM**

NOTICE IS HEREBY GIVEN that the DB 49 lode mining claim has been located by Canadian Mining of Arizona, Inc., whose current mailing address is listed below. The general course of this claim is north and south and it is situated in Yavapai County, Arizona. This claim is 1500 feet in length and 600 feet in width. This claim runs from the location monument on which this location notice is posted approximately 10 feet in a northerly direction to the north end line and 1490 feet in a southerly direction to the south end line. This claim is marked by six monuments, one at each corner and one at the center of each end line of the claim.

The location monument on which this notice is posted is situated within Section 10, Township 8 North, Range 10 West, and said claim is located in the following sections/projected sections:

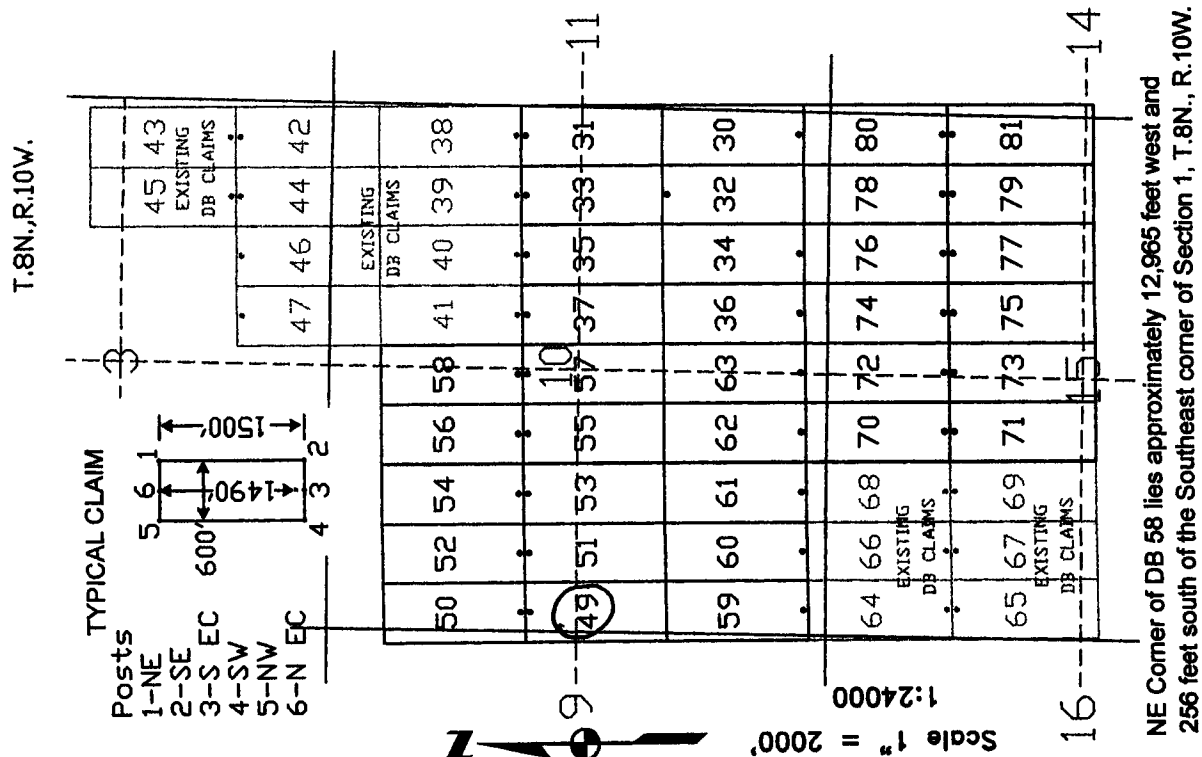
Quarter	Section	Township	Range	Meridian
<u>NE</u>	<u>9</u>	8 North	<u>10</u> West	Gila & Salt River
<u>SE</u>	<u>9</u>	8 North	<u>10</u> West	Gila & Salt River
<u>NW</u>	<u>10</u>	8 North	<u>10</u> West	Gila & Salt River
<u>SW</u>	<u>10</u>	8 North	<u>10</u> West	Gila & Salt River

The southwest corner of this claim is approximately 15965 feet West and 3255 feet South of the surveyed Southeast corner of Section 1, Township 8 North, and Range 10 West, Gila and Salt River Base and Meridian.

DATED AND POSTED on the ground this 15<sup>th</sup> day of September, 2017.

Curt Barlow  
Curtis Barlow  
Agent for: Canadian Mining of Arizona, Inc.  
23 Tegner Street  
Wickenburg, Arizona 85390

**Claim Map for DB Lode Claim**



The above map depicts the DB 49 lode mining claim, which is located in Section (s) 9, 10, Township 8 North, Range 10 West, Gila and Salt River Base Meridian, Yavapai County, Arizona. The claim corners, end centers, and location monument are marked by 2 inch by 2 inch by 5 foot wooden posts with aluminum tags. The bearings and distances between claim corners are as depicted on the map.

AMC445700

**Recording requested by:**  
**Canadian Mining of Arizona, Inc.**

**When recorded return to:**  
**Carlin Trend Mining Services**  
**369 - 5<sup>th</sup> Street**  
**Elko, NV 89801**

RECEIVED  
BLM AZ STATE OFFICE  
2017 SEP 19 P 1:48  
PHOENIX, ARIZONA

## LOCATION NOTICE FOR LODE MINING CLAIM

NOTICE IS HEREBY GIVEN that the DB 50 lode mining claim has been located by Canadian Mining of Arizona, Inc., whose current mailing address is listed below. The general course of this claim is north and south and it is situated in Yavapai County, Arizona. This claim is 1500 feet in length and 600 feet in width. This claim runs from the location monument on which this location notice is posted approximately 1490 feet in a northerly direction to the north end line and 10 feet in a southerly direction to the south end line. This claim is marked by six monuments, one at each corner and one at the center of each end line of the claim.

The location monument on which this notice is posted is situated within Section 10, Township 8 North, Range 10 West, and said claim is located in the following sections/projected sections:

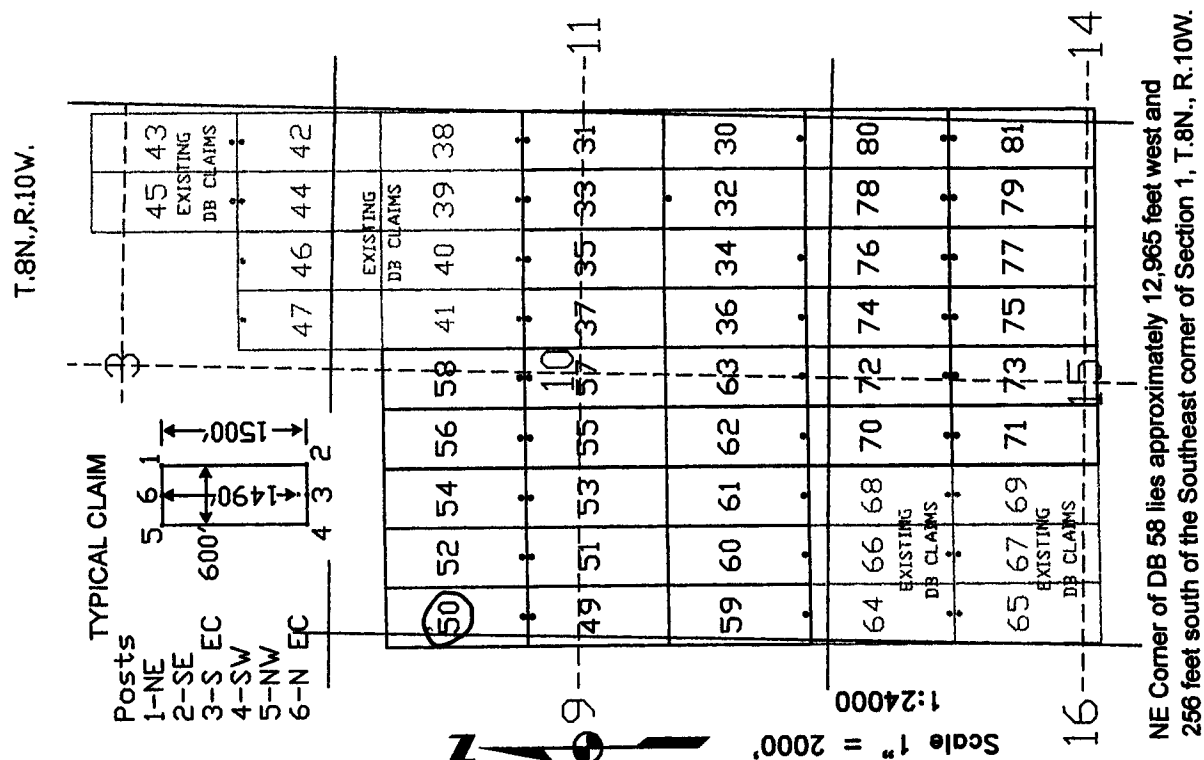
Quarter	Section	Township	Range	Meridian
<u>NE</u>	<u>9</u>	8 North	<u>10</u> West	Gila & Salt River
<u>NW</u>	<u>10</u>	8 North	<u>10</u> West	Gila & Salt River
_____	_____	8 North	_____ West	Gila & Salt River
_____	_____	8 North	_____ West	Gila & Salt River

The southwest corner of this claim is approximately 15965 feet West and 1755 feet South of the surveyed Southeast corner of Section 1, Township 8 North, and Range 10 West, Gila and Salt River Base and Meridian.

DATED AND POSTED on the ground this 1st day of September, 2017.

Agent for: Canadian Mining of Arizona, Inc.  
23 Tegner Street  
Wickenburg, Arizona 85390

### Claim Map for DB Lode Claim



The above map depicts the **DB 50** lode mining claim, which is located in Section (s) **9, 10**, Township 8 North, Range **10** West, Gila and Salt River Base Meridian, Yavapai County, Arizona. The claim corners, end centers, and location monument are marked by 2 inch by 2 inch by 5 foot wooden posts with aluminum tags. The bearings and distances between claim corners are as depicted on the map.

AMC445701

AMC 445707

Recording requested by:  
Canadian Mining of Arizona, Inc.

When recorded return to:  
Carlin Trend Mining Services  
369 – 5<sup>th</sup> Street  
Elko, NV 89801

RECEIVED  
BLM AZ STATE OFFICE  
2017 SEP 19 P 1:48  
PHOENIX, ARIZONA

LOCATION NOTICE FOR LODE MINING CLAIM

NOTICE IS HEREBY GIVEN that the DB 52 lode mining claim has been located by Canadian Mining of Arizona, Inc., whose current mailing address is listed below. The general course of this claim is north and south and it is situated in Yavapai County, Arizona. This claim is 1500 feet in length and 600 feet in width. This claim runs from the location monument on which this location notice is posted approximately 1490 feet in a northerly direction to the north end line and 10 feet in a southerly direction to the south end line. This claim is marked by six monuments, one at each corner and one at the center of each end line of the claim.

The location monument on which this notice is posted is situated within Section 10, Township 8 North, Range 10 West, and said claim is located in the following sections/projected sections:

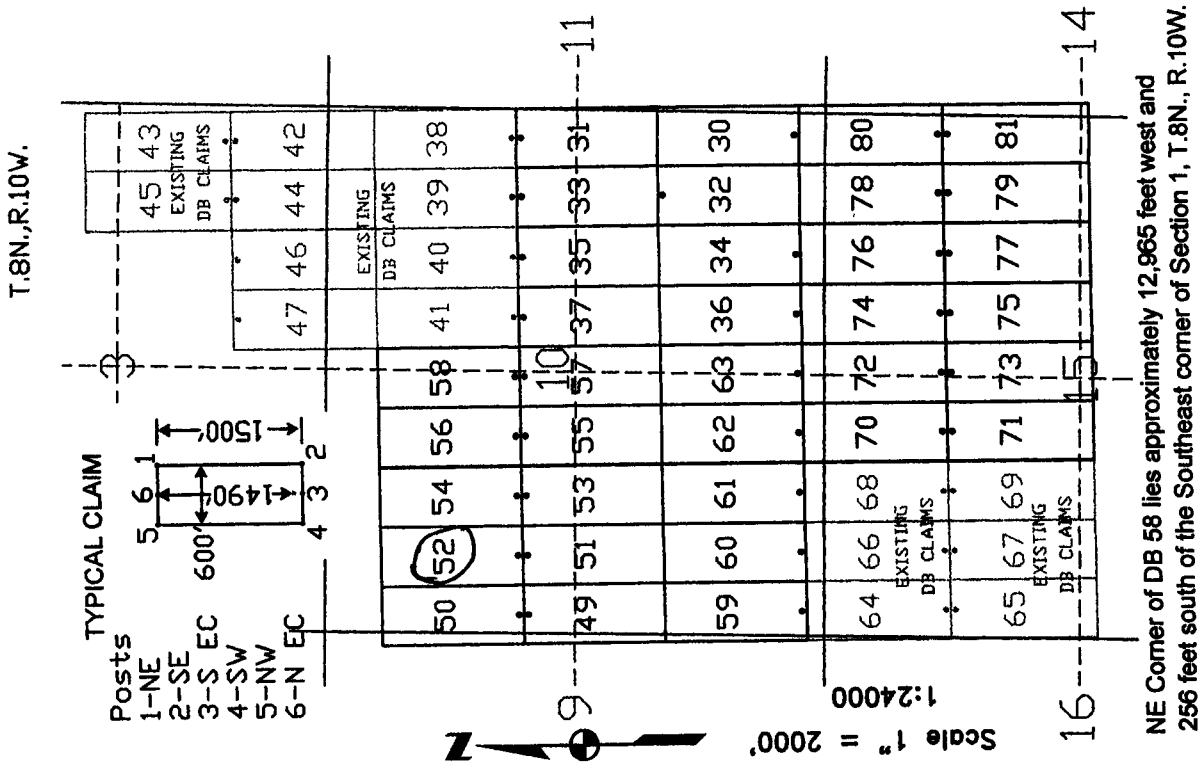
Quarter	Section	Township	Range	Meridian
NW	10	8 North	10 West	Gila & Salt River
		8 North	West	Gila & Salt River
		8 North	West	Gila & Salt River
		8 North	West	Gila & Salt River

The southwest corner of this claim is approximately 15365 feet West and 1755 feet South of the surveyed Southeast corner of Section 1, Township 8 North, and Range 10 West, Gila and Salt River Base and Meridian.

DATED AND POSTED on the ground this 15 day of September, 2017.

Agent for: Canadian Mining of Arizona, Inc.  
23 Tegner Street  
Wickenburg, Arizona 85390

Claim Map for DB Lode Claim



The above map depicts the DB 52 lode mining claim, which is located in Section (s) 10, Township 8 North, Range 10 West, Gila and Salt River Base Meridian, Yavapai County, Arizona. The claim corners, end centers, and location monument are marked by 2 inch by 2 inch by 5 foot wooden posts with aluminum tags. The bearings and distances between claim corners are as depicted on the map.

AMC445703



Recording requested by:  
Canadian Mining of Arizona, Inc.

When recorded return to:  
Carlin Trend Mining Services  
369 – 5<sup>th</sup> Street  
Elko, NV 89801

RECEIVED  
BLM AZ STATE OFFICE  
2017 SEP 19 P 1:48  
PHOENIX, ARIZONA

LOCATION NOTICE FOR LODE MINING CLAIM

NOTICE IS HEREBY GIVEN that the DB 53 lode mining claim has been located by Canadian Mining of Arizona, Inc., whose current mailing address is listed below. The general course of this claim is north and south and it is situated in Yavapai County, Arizona. This claim is 1500 feet in length and 600 feet in width. This claim runs from the location monument on which this location notice is posted approximately 10 feet in a northerly direction to the north end line and 1490 feet in a southerly direction to the south end line. This claim is marked by six monuments, one at each corner and one at the center of each end line of the claim.

The location monument on which this notice is posted is situated within Section 10, Township 8 North, Range 10 West, and said claim is located in the following sections/projected sections:

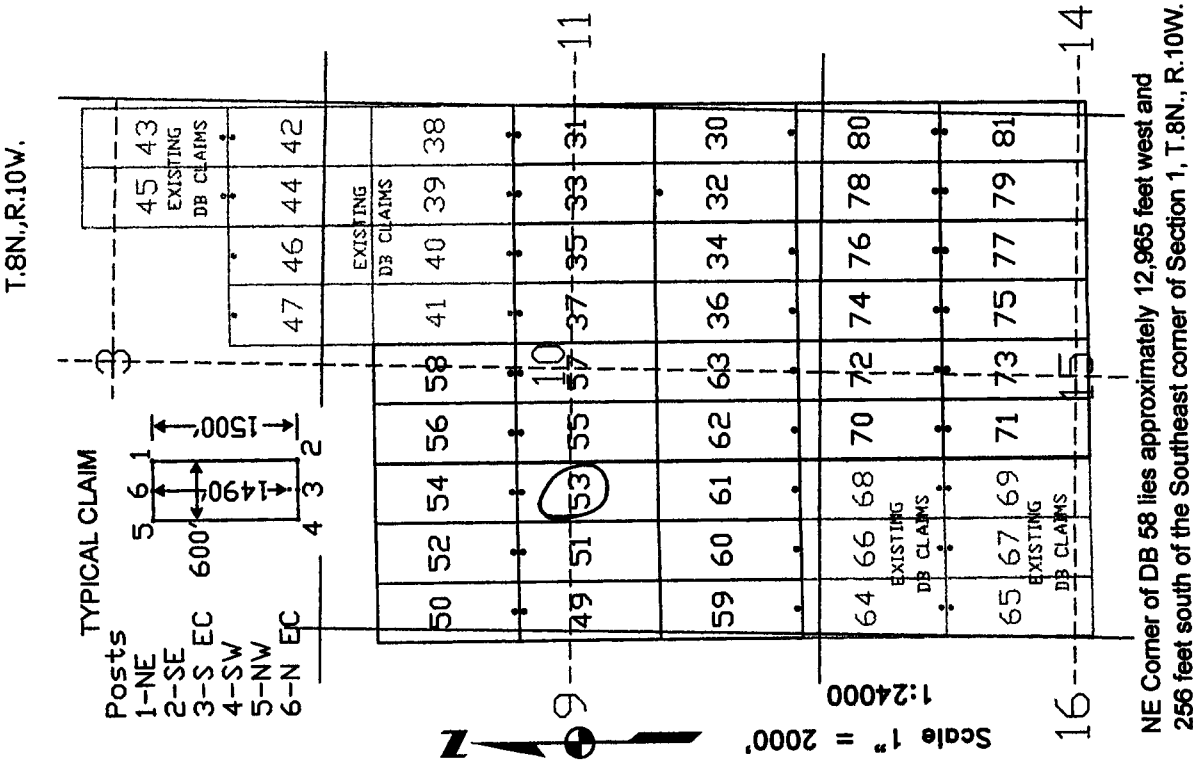
Quarter	Section	Township	Range	Meridian
<u>NW</u>	<u>10</u>	8 North	<u>10</u> West	Gila & Salt River
<u>SW</u>	<u>10</u>	8 North	<u>10</u> West	Gila & Salt River
		8 North	West	Gila & Salt River
		8 North	West	Gila & Salt River

The southwest corner of this claim is approximately 14765 feet West and 3255 feet South of the surveyed Southeast corner of Section 1, Township 8 North, and Range 10 West, Gila and Salt River Base and Meridian.

DATED AND POSTED on the ground this 15<sup>th</sup> day of September, 2017.

Curt Barlow Agent for: Canadian Mining of Arizona, Inc.  
Curtis Barlow 23 Tegner Street  
Wickenburg, Arizona 85390

Claim Map for DB Lode Claim



The above map depicts the DB 53 lode mining claim, which is located in Section (s) 10, Township 8 North, Range 10 West, Gila and Salt River Base Meridian, Yavapai County, Arizona. The claim corners, end centers, and location monument are marked by 2 inch by 2 inch by 5 foot wooden posts with aluminum tags. The bearings and distances between claim corners are as depicted on the map.

AMC445704

Recording requested by:  
Canadian Mining of Arizona, Inc.

When recorded return to:  
Carlin Trend Mining Services  
369 – 5<sup>th</sup> Street  
Elko, NV 89801

RECEIVED  
BLM AZ STATE OFFICE  
2017 SEP 19 P 1:48  
PHOENIX, ARIZONA

LOCATION NOTICE FOR LODE MINING CLAIM

NOTICE IS HEREBY GIVEN that the DB 54 lode mining claim has been located by Canadian Mining of Arizona, Inc., whose current mailing address is listed below. The general course of this claim is north and south and it is situated in Yavapai County, Arizona. This claim is 1500 feet in length and 600 feet in width. This claim runs from the location monument on which this location notice is posted approximately 1490 feet in a northerly direction to the north end line and 10 feet in a southerly direction to the south end line. This claim is marked by six monuments, one at each corner and one at the center of each end line of the claim.

The location monument on which this notice is posted is situated within Section 10, Township 8 North, Range 10 West, and said claim is located in the following sections/projected sections:

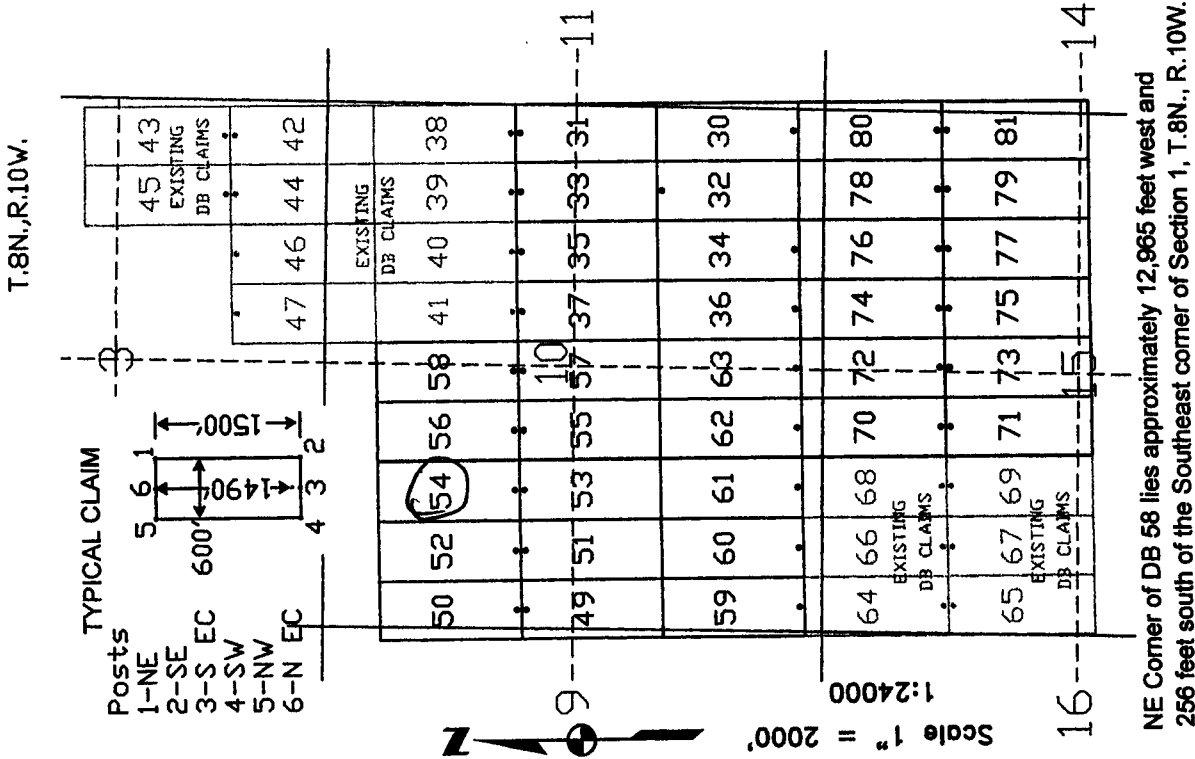
Quarter	Section	Township	Range	Meridian
<u>NW</u>	<u>10</u>	8 North	<u>10</u> West	Gila & Salt River
		8 North	West	Gila & Salt River
		8 North	West	Gila & Salt River
		8 North	West	Gila & Salt River

The southwest corner of this claim is approximately 14765 feet West and 1755 feet South of the surveyed Southeast corner of Section 1, Township 8 North, and Range 10 West, Gila and Salt River Base and Meridian.

DATED AND POSTED on the ground this 15<sup>th</sup> day of September, 2017.

Curtis Barlow Agent for: Canadian Mining of Arizona, Inc.  
Curtis Barlow 23 Tegner Street  
Wickenburg, Arizona 85390

Claim Map for DB Lode Claim



The above map depicts the DB 54 lode mining claim, which is located in Section (s) 10, Township 8 North, Range 10 West, Gila and Salt River Base Meridian, Yavapai County, Arizona. The claim corners, end centers, and location monument are marked by 2 inch by 2 inch by 5 foot wooden posts with aluminum tags. The bearings and distances between claim corners are as depicted on the map.

AMC445705

**When recorded return to:**  
**Carlin Trend Mining Services**  
**369 – 5<sup>th</sup> Street**  
**Elko, NV 89801**

RECEIVED  
BLM AZ STATE OFFICE  
2017 SEP 19 PM 1:48  
PHOENIX, ARIZONA

## LOCATION NOTICE FOR LODE MINING CLAIM

NOTICE IS HEREBY GIVEN that the DB 55 lode mining claim has been located by Canadian Mining of Arizona, Inc., whose current mailing address is listed below. The general course of this claim is north and south and it is situated in Yavapai County, Arizona. This claim is 1500 feet in length and 600 feet in width. This claim runs from the location monument on which this location notice is posted approximately 10 feet in a northerly direction to the north end line and 1490 feet in a southerly direction to the south end line. This claim is marked by six monuments, one at each corner and one at the center of each end line of the claim.

The location monument on which this notice is posted is situated within Section 10, Township 8 North, Range 10 West, and said claim is located in the following sections/projected sections:

Quarter	Section	Township	Range	Meridian
NW	10	8 North	10 West	Gila & Salt River
SW	10	8 North	10 West	Gila & Salt River
		8 North	West	Gila & Salt River
		8 North	West	Gila & Salt River

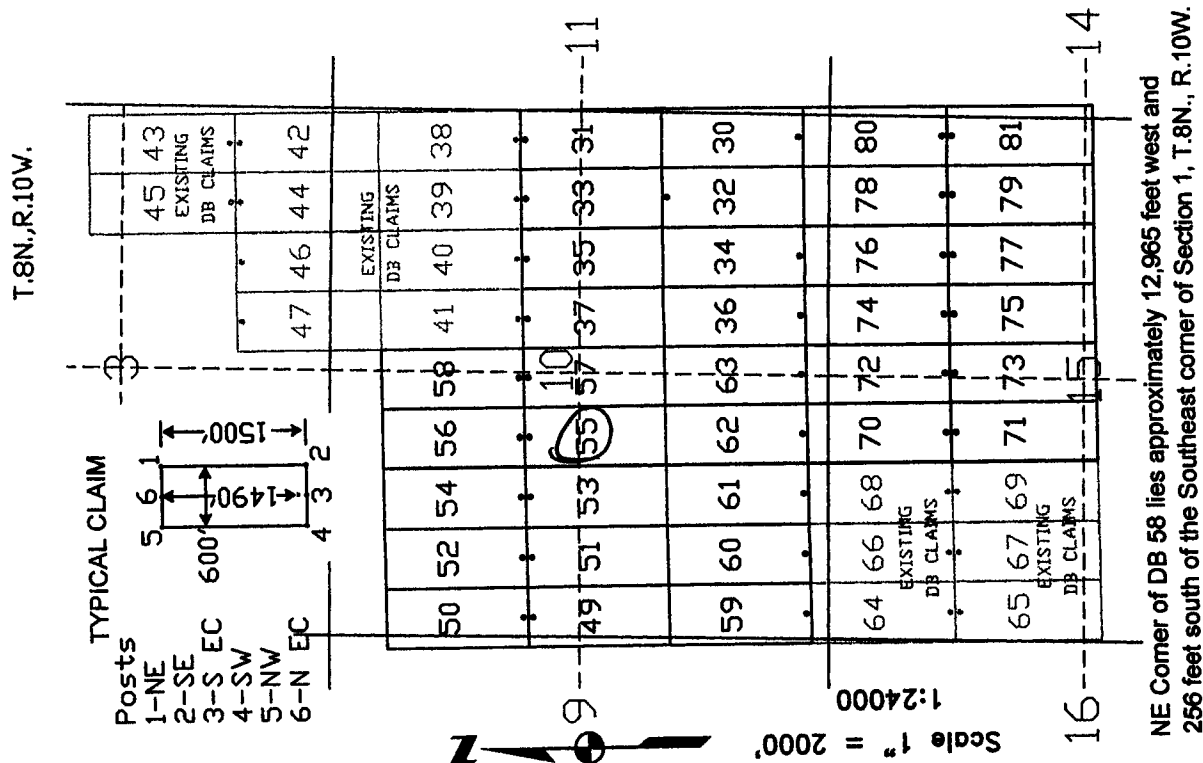
The southwest corner of this claim is approximately 14165 feet West and 3255 feet South of the surveyed Southeast corner of Section 1, Township 8 North, and Range 10 West, Gila and Salt River Base and Meridian.

DATED AND POSTED on the ground this 15<sup>th</sup> day of September, 2017.

**Curtis Barlow**

**Agent for: Canadian Mining of Arizona, Inc.**  
**23 Tegner Street**  
**Wickenburg, Arizona 85390**

### Claim Map for DB Lode Claim



The above map depicts the DB 55 lode mining claim, which is located in Section (s) 10, Township 8 North, Range 10 West, Gila and Salt River Base Meridian, Yavapai County, Arizona. The claim corners, end centers, and location monument are marked by 2 inch by 2 inch by 5 foot wooden posts with aluminum tags. The bearings and distances between claim corners are as depicted on the map.

AMC445706

Recording requested by:  
Canadian Mining of Arizona, Inc.

When recorded return to:  
Carlin Trend Mining Services  
369 – 5<sup>th</sup> Street  
Elko, NV 89801

RECEIVED  
BLM AZ STATE OFFICE  
2017 SEP 19 P 1:48  
PHOENIX, ARIZONA

LOCATION NOTICE FOR LODE MINING CLAIM

NOTICE IS HEREBY GIVEN that the DB 56 lode mining claim has been located by Canadian Mining of Arizona, Inc., whose current mailing address is listed below. The general course of this claim is north and south and it is situated in Yavapai County, Arizona. This claim is 1500 feet in length and 600 feet in width. This claim runs from the location monument on which this location notice is posted approximately 1490 feet in a northerly direction to the north end line and 10 feet in a southerly direction to the south end line. This claim is marked by six monuments, one at each corner and one at the center of each end line of the claim.

The location monument on which this notice is posted is situated within Section 10, Township 8 North, Range 10 West, and said claim is located in the following sections/projected sections:

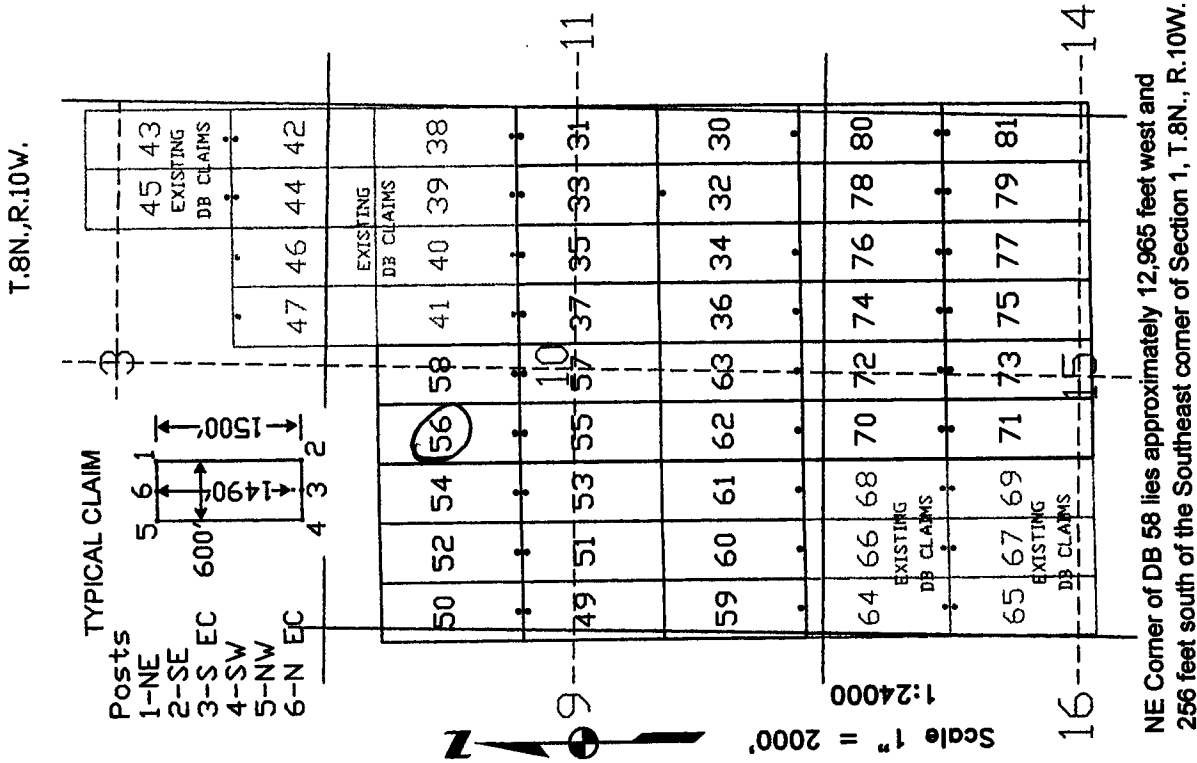
Quarter	Section	Township	Range	Meridian
<u>NW</u>	<u>10</u>	8 North	<u>10</u> West	Gila & Salt River
		8 North	West	Gila & Salt River
		8 North	West	Gila & Salt River
		8 North	West	Gila & Salt River

The southwest corner of this claim is approximately 14165 feet West and 1755 feet South of the surveyed Southeast corner of Section 1, Township 8 North, and Range 10 West, Gila and Salt River Base and Meridian.

DATED AND POSTED on the ground this 15<sup>th</sup> day of September, 2017.

Curtis Barlow Agent for: Canadian Mining of Arizona, Inc.  
Curtis Barlow 23 Tegner Street  
Wickenburg, Arizona 85390

Claim Map for DB Lode Claim



The above map depicts the DB 56 lode mining claim, which is located in Section (s) 10, Township 8 North, Range 10 West, Gila and Salt River Base Meridian, Yavapai County, Arizona. The claim corners, end centers, and location monument are marked by 2 inch by 2 inch by 5 foot wooden posts with aluminum tags. The bearings and distances between claim corners are as depicted on the map.

AMC445707

Recording requested by:  
Canadian Mining of Arizona, Inc.

When recorded return to:  
Carlin Trend Mining Services  
369 – 5<sup>th</sup> Street  
Elko, NV 89801

RECEIVED  
BLM AZ STATE OFFICE  
2017 SEP 19 P 1:48  
PHOENIX, ARIZONA

LOCATION NOTICE FOR LODE MINING CLAIM

NOTICE IS HEREBY GIVEN that the DB 57 lode mining claim has been located by Canadian Mining of Arizona, Inc., whose current mailing address is listed below. The general course of this claim is north and south and it is situated in Yavapai County, Arizona. This claim is 1500 feet in length and 600 feet in width. This claim runs from the location monument on which this location notice is posted approximately 10 feet in a northerly direction to the north end line and 1490 feet in a southerly direction to the south end line. This claim is marked by six monuments, one at each corner and one at the center of each end line of the claim.

The location monument on which this notice is posted is situated within Section 10, Township 8 North, Range 10 West, and said claim is located in the following sections/projected sections:

Quarter	Section	Township	Range	Meridian
<u>NW</u>	<u>10</u>	8 North	<u>10</u> West	Gila & Salt River
<u>NE</u>	<u>10</u>	8 North	<u>10</u> West	Gila & Salt River
<u>SW</u>	<u>10</u>	8 North	<u>10</u> West	Gila & Salt River
<u>SE</u>	<u>10</u>	8 North	<u>10</u> West	Gila & Salt River

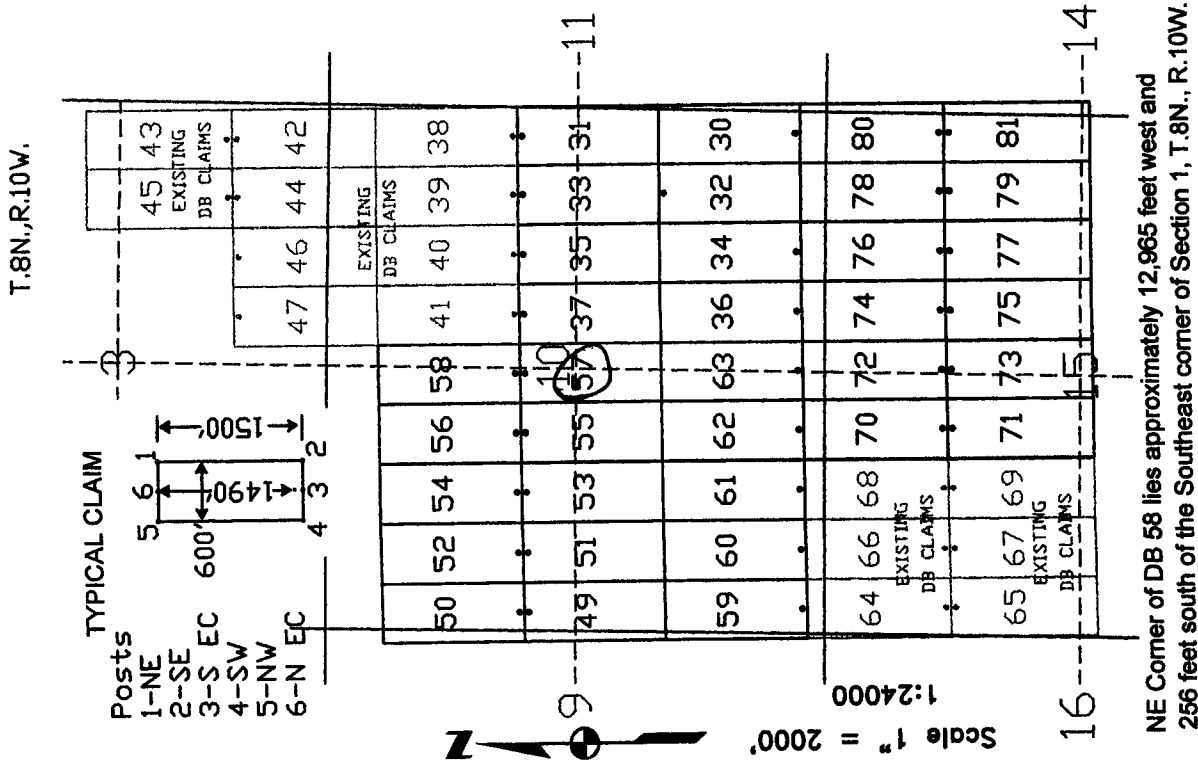
The southwest corner of this claim is approximately 13565 feet West and 3255 feet South of the surveyed Southeast corner of Section 1, Township 8 North, and Range 10 West, Gila and Salt River Base and Meridian.

CD 2nd

DATED AND POSTED on the ground this 1st day of September, 2017.

Curt Barlow Agent for: Canadian Mining of Arizona, Inc.  
Curtis Barlow 23 Tegner Street  
Wickenburg, Arizona 85390

Claim Map for DB Lode Claim



The above map depicts the DB 57 lode mining claim, which is located in Section (s) 10, Township 8 North, Range 10 West, Gila and Salt River Base Meridian, Yavapai County, Arizona. The claim corners, end centers, and location monument are marked by 2 inch by 2 inch by 5 foot wooden posts with aluminum tags. The bearings and distances between claim corners are as depicted on the map.

AMC445708



Recording requested by:  
Canadian Mining of Arizona, Inc.

When recorded return to:  
Carlin Trend Mining Services  
369 – 5<sup>th</sup> Street  
Elko, NV 89801

RECEIVED  
BLM AZ STATE OFFICE  
2017 SEP 19 P 1:49  
PHOENIX, ARIZONA

LOCATION NOTICE FOR LODE MINING CLAIM

NOTICE IS HEREBY GIVEN that the DB 58 lode mining claim has been located by Canadian Mining of Arizona, Inc., whose current mailing address is listed below. The general course of this claim is north and south and it is situated in Yavapai County, Arizona. This claim is 1500 feet in length and 600 feet in width. This claim runs from the location monument on which this location notice is posted approximately 1490 feet in a northerly direction to the north end line and 10 feet in a southerly direction to the south end line. This claim is marked by six monuments, one at each corner and one at the center of each end line of the claim.

The location monument on which this notice is posted is situated within Section 10, Township 8 North, Range 10 West, and said claim is located in the following sections/projected sections:

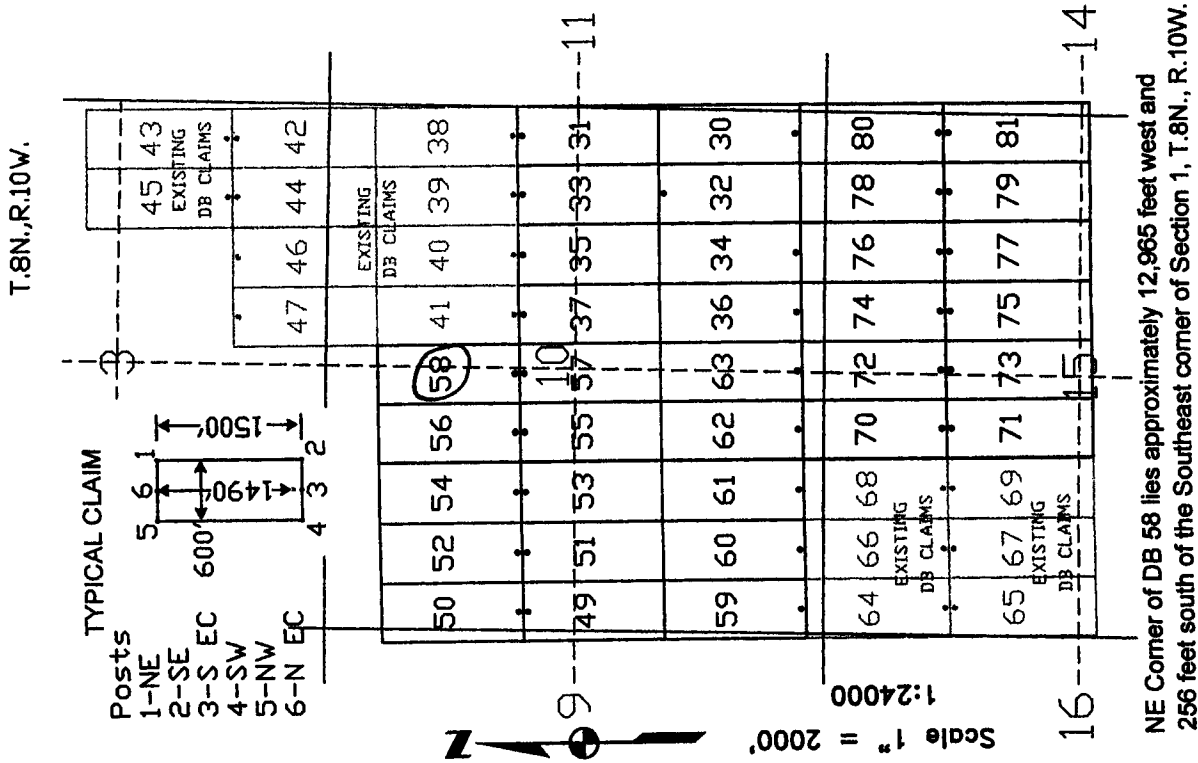
Quarter	Section	Township	Range	Meridian
NW	10	8 North	10 West	Gila & Salt River
NE	10	8 North	10 West	Gila & Salt River
		8 North	West	Gila & Salt River
		8 North	West	Gila & Salt River

The southwest corner of this claim is approximately 13565 feet West and 1755 feet South of the surveyed Southeast corner of Section 1, Township 8 North, and Range 10 West, Gila and Salt River Base and Meridian.

DATED AND POSTED on the ground this 2<sup>nd</sup> day of September, 2017.

Curtis Barlow Agent for: Canadian Mining of Arizona, Inc.  
Curtis Barlow 23 Tegner Street  
Wickenburg, Arizona 85390

Claim Map for DB Lode Claim



The above map depicts the DB 58 lode mining claim, which is located in Section (s) 10, Township 8 North, Range 10 West, Gila and Salt River Base Meridian, Yavapai County, Arizona. The claim corners, end centers, and location monument are marked by 2 inch by 2 inch by 5 foot wooden posts with aluminum tags. The bearings and distances between claim corners are as depicted on the map.

AMC445709

Recording requested by:  
Canadian Mining of Arizona, Inc.

When recorded return to:  
Carlin Trend Mining Services  
369 – 5<sup>th</sup> Street  
Elko, NV 89801

RECEIVED  
BLM AZ STATE OFFICE  
2017 SEP 19 P 1:18  
PHOENIX, ARIZONA

LOCATION NOTICE FOR LODE MINING CLAIM

NOTICE IS HEREBY GIVEN that the DB 59 lode mining claim has been located by Canadian Mining of Arizona, Inc., whose current mailing address is listed below. The general course of this claim is north and south and it is situated in Yavapai County, Arizona. This claim is 1500 feet in length and 600 feet in width. This claim runs from the location monument on which this location notice is posted approximately 1490 feet in a northerly direction to the north end line and 10 feet in a southerly direction to the south end line. This claim is marked by six monuments, one at each corner and one at the center of each end line of the claim. The location monument on which this notice is posted is situated within Section 10, Township 8 North, Range 10 West, and said claim is located in the following sections/projected sections:

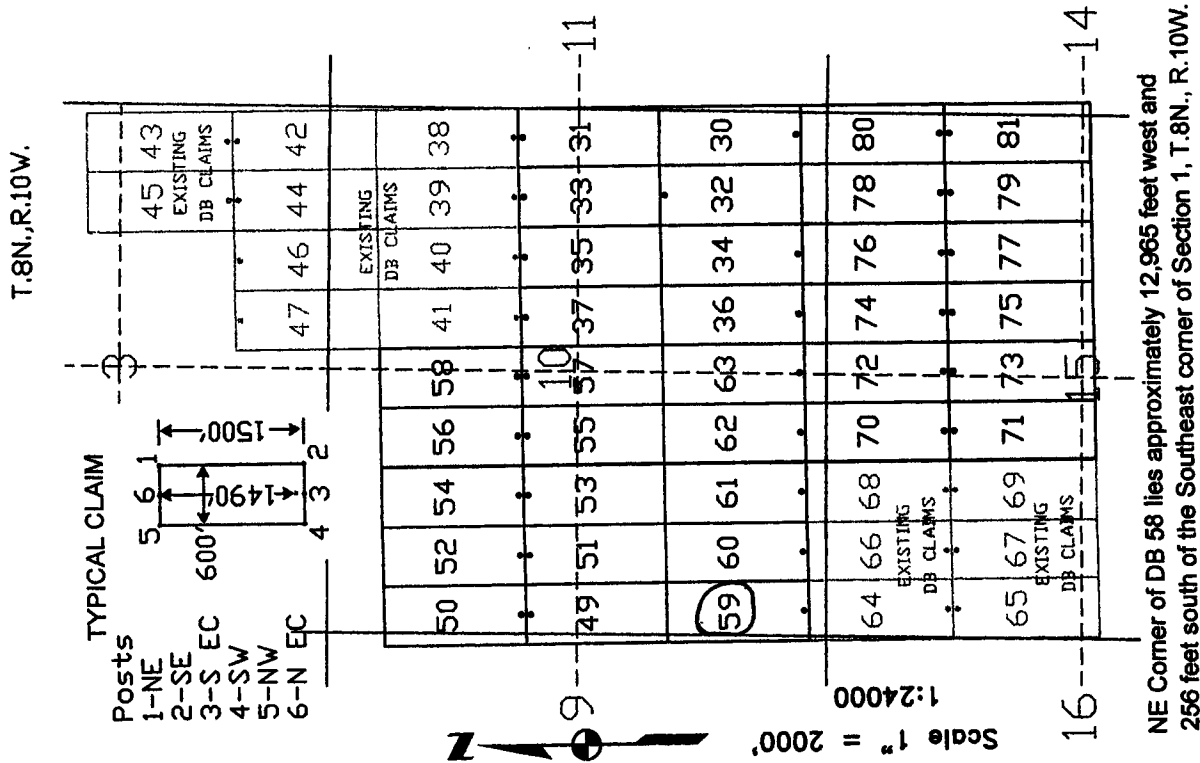
Quarter	Section	Township	Range	Meridian
<u>SE</u>	<u>9</u>	8 North	<u>10</u> West	Gila & Salt River
<u>SW</u>	<u>10</u>	8 North	<u>10</u> West	Gila & Salt River
		8 North	West	Gila & Salt River
		8 North	West	Gila & Salt River

The southwest corner of this claim is approximately 15965 feet West and 4755 feet South of the surveyed Southeast corner of Section 1, Township 8 North, and Range 10 West, Gila and Salt River Base and Meridian.

DATED AND POSTED on the ground this 15<sup>th</sup> day of September, 2017.

Curtis Barlow Agent for: Canadian Mining of Arizona, Inc.  
Curtis Barlow 23 Tegner Street  
Wickenburg, Arizona 85390

Claim Map for DB Lode Claim



The above map depicts the DB 59 lode mining claim, which is located in Section (s) 9, 10, Township 8 North, Range 10 West, Gila and Salt River Base Meridian, Yavapai County, Arizona. The claim corners, end centers, and location monument are marked by 2 inch by 2 inch by 5 foot wooden posts with aluminum tags. The bearings and distances between claim corners are as depicted on the map.

AMC445710

Recording requested by:  
Canadian Mining of Arizona, Inc.

When recorded return to:  
Carlin Trend Mining Services  
369 – 5<sup>th</sup> Street  
Elko, NV 89801

RECEIVED  
BLM AZ STATE OFFICE  
2017 SEP 19 P 1:49  
PHOENIX, ARIZONA

LOCATION NOTICE FOR LODE MINING CLAIM

NOTICE IS HEREBY GIVEN that the DB 60 lode mining claim has been located by Canadian Mining of Arizona, Inc., whose current mailing address is listed below. The general course of this claim is north and south and it is situated in Yavapai County, Arizona. This claim is 1500 feet in length and 600 feet in width. This claim runs from the location monument on which this location notice is posted approximately 1490 feet in a northerly direction to the north end line and 10 feet in a southerly direction to the south end line. This claim is marked by six monuments, one at each corner and one at the center of each end line of the claim.

The location monument on which this notice is posted is situated within Section 10, Township 8 North, Range 10 West, and said claim is located in the following sections/projected sections:

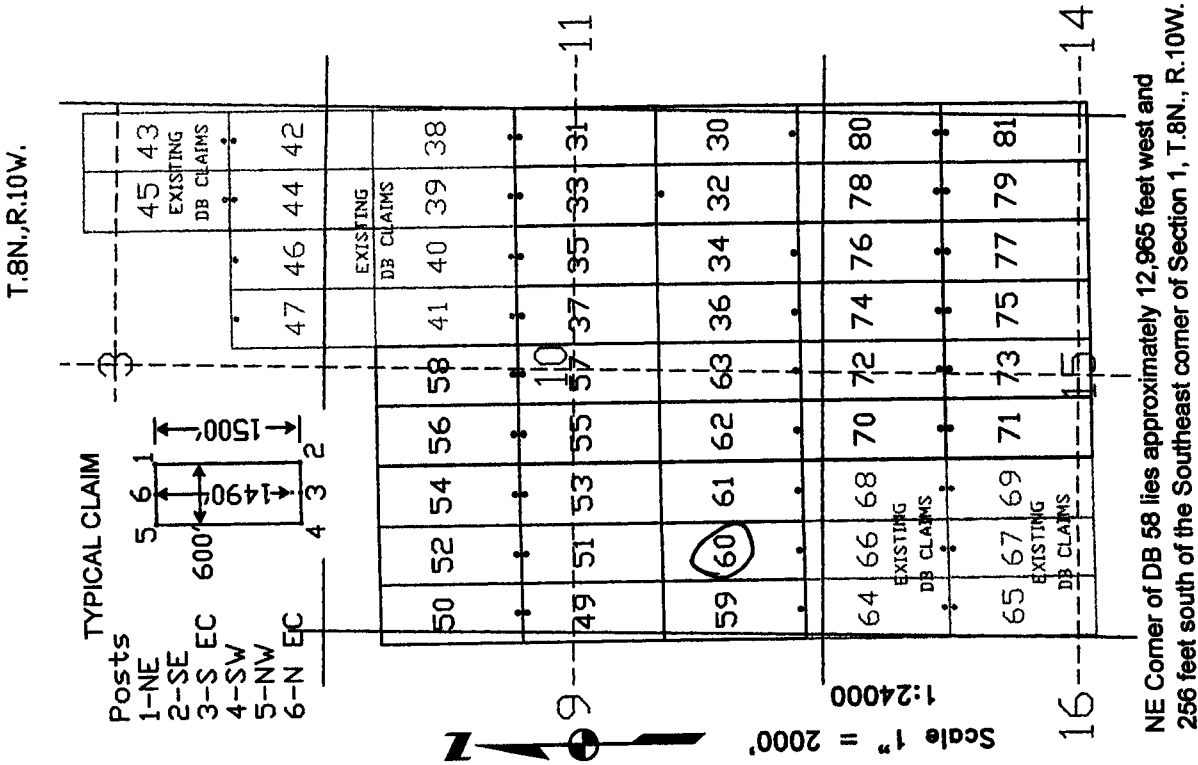
Quarter	Section	Township	Range	Meridian
<u>SW</u>	<u>10</u>	8 North	<u>10</u> West	Gila & Salt River
		8 North	West	Gila & Salt River
		8 North	West	Gila & Salt River
		8 North	West	Gila & Salt River

The southwest corner of this claim is approximately 15365 feet West and 4755 feet South of the surveyed Southeast corner of Section 1, Township 8 North, and Range 10 West, Gila and Salt River Base and Meridian.

DATED AND POSTED on the ground this 15<sup>th</sup> day of September, 2017.

Curt Barlow Agent for: Canadian Mining of Arizona, Inc.  
Curtis Barlow 23 Tegner Street  
Wickenburg, Arizona 85390

Claim Map for DB Lode Claim



AMC445711

The above map depicts the DB 60 lode mining claim, which is located in Section (s) 10, Township 8 North, Range 10 West, Gila and Salt River Base Meridian, Yavapai County, Arizona. The claim corners, end centers, and location monument are marked by 2 inch by 2 inch by 5 foot wooden posts with aluminum tags. The bearings and distances between claim corners are as depicted on the map.

Recording requested by:  
Canadian Mining of Arizona, Inc.

When recorded return to:  
Carlin Trend Mining Services  
369 – 5<sup>th</sup> Street  
Elko, NV 89801

RECEIVED  
BLM AZ STATE OFFICE  
2017 SEP 19 P 1:49  
PHOENIX, ARIZONA

LOCATION NOTICE FOR LODE MINING CLAIM

NOTICE IS HEREBY GIVEN that the DB 61 lode mining claim has been located by Canadian Mining of Arizona, Inc., whose current mailing address is listed below. The general course of this claim is north and south and it is situated in Yavapai County, Arizona. This claim is 1500 feet in length and 600 feet in width. This claim runs from the location monument on which this location notice is posted approximately 1490 feet in a northerly direction to the north end line and 10 feet in a southerly direction to the south end line. This claim is marked by six monuments, one at each corner and one at the center of each end line of the claim.

The location monument on which this notice is posted is situated within Section 10, Township 8 North, Range 10 West, and said claim is located in the following sections/projected sections:

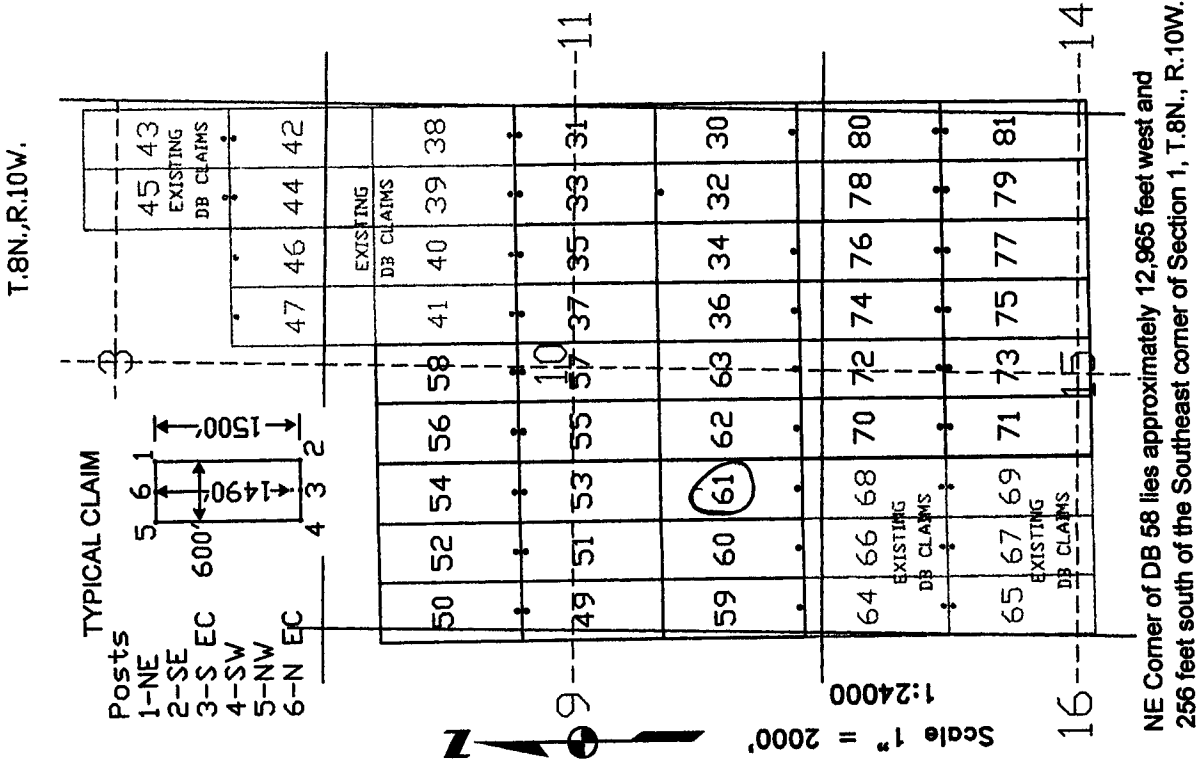
Quarter	Section	Township	Range	Meridian
<u>SW</u>	<u>10</u>	8 North	<u>10</u> West	Gila & Salt River
		8 North	West	Gila & Salt River
		8 North	West	Gila & Salt River
		8 North	West	Gila & Salt River

The southwest corner of this claim is approximately 14765 feet West and 4755 feet South of the surveyed Southeast corner of Section 1, Township 8 North, and Range 10 West, Gila and Salt River Base and Meridian.

DATED AND POSTED on the ground this 15<sup>th</sup> day of September, 2017.

Curtis Barlow Agent for: Canadian Mining of Arizona, Inc.  
23 Tegner Street  
Wickenburg, Arizona 85390

Claim Map for DB Lode Claim



The above map depicts the DB 61 lode mining claim, which is located in Section (s) 10, Township 8 North, Range 10 West, Gila and Salt River Base Meridian, Yavapai County, Arizona. The claim corners, end centers, and location monument are marked by 2 inch by 2 inch by 5 foot wooden posts with aluminum tags. The bearings and distances between claim corners are as depicted on the map.

AMC445712

Recording requested by:  
Canadian Mining of Arizona, Inc.

When recorded return to:  
Carlin Trend Mining Services  
369 – 5<sup>th</sup> Street  
Elko, NV 89801

RECEIVED  
BLM AZ STATE OFFICE  
2017 SEP 19 P 1:49  
PHOENIX, ARIZONA

LOCATION NOTICE FOR LODE MINING CLAIM

NOTICE IS HEREBY GIVEN that the DB 62 lode mining claim has been located by Canadian Mining of Arizona, Inc., whose current mailing address is listed below. The general course of this claim is north and south and it is situated in Yavapai County, Arizona. This claim is 1500 feet in length and 600 feet in width. This claim runs from the location monument on which this location notice is posted approximately 1490 feet in a northerly direction to the north end line and 10 feet in a southerly direction to the south end line. This claim is marked by six monuments, one at each corner and one at the center of each end line of the claim. The location monument on which this notice is posted is situated within Section 10, Township 8 North, Range 10 West, and said claim is located in the following sections/projected sections:

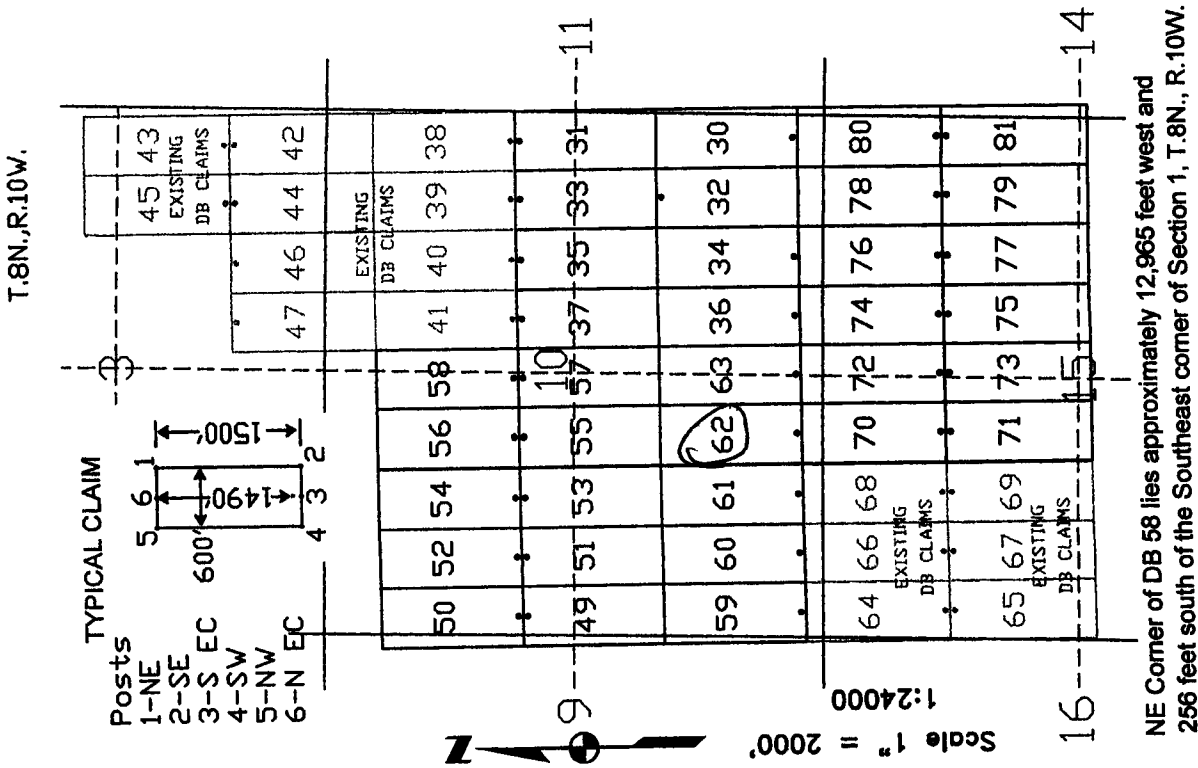
Quarter	Section	Township	Range	Meridian
<u>SW</u>	<u>10</u>	8 North	<u>10</u> West	Gila & Salt River
_____	_____	8 North	_____ West	Gila & Salt River
_____	_____	8 North	_____ West	Gila & Salt River
_____	_____	8 North	_____ West	Gila & Salt River

The southwest corner of this claim is approximately 14165 feet WEST and 4755 feet SOUTH of the surveyed Southeast corner of Section 1, Township 8 North, and Range 10 West, Gila and Salt River Base and Meridian.

DATED AND POSTED on the ground this 1<sup>st</sup> day of September, 2017.

Curtis Barlow Agent for: Canadian Mining of Arizona, Inc.  
Curtis Barlow 23 Tegner Street  
Wickenburg, Arizona 85390

Claim Map for DB Lode Claim



The above map depicts the DB 62 lode mining claim, which is located in Section (s) 10, Township 8 North, Range 10 West, Gila and Salt River Base Meridian, Yavapai County, Arizona. The claim corners, end centers, and location monument are marked by 2 inch by 2 inch by 5 foot wooden posts with aluminum tags. The bearings and distances between claim corners are as depicted on the map.

AMC445713



Recording requested by:  
Canadian Mining of Arizona, Inc.

When recorded return to:  
Carlin Trend Mining Services  
369 – 5<sup>th</sup> Street  
Elko, NV 89801

RECEIVED  
BLM AZ STATE OFFICE  
2017 SEP 19 P 1:45  
PHOENIX, ARIZONA

**LOCATION NOTICE FOR LODE MINING CLAIM**

NOTICE IS HEREBY GIVEN that the DB 63 lode mining claim has been located by Canadian Mining of Arizona, Inc., whose current mailing address is listed below. The general course of this claim is north and south and it is situated in Yavapai County, Arizona. This claim is 1500 feet in length and 600 feet in width. This claim runs from the location monument on which this location notice is posted approximately 1490 feet in a northerly direction to the north end line and 10 feet in a southerly direction to the south end line. This claim is marked by six monuments, one at each corner and one at the center of each end line of the claim.

The location monument on which this notice is posted is situated within Section 10, Township 8 North, Range 10 West, and said claim is located in the following sections/projected sections:

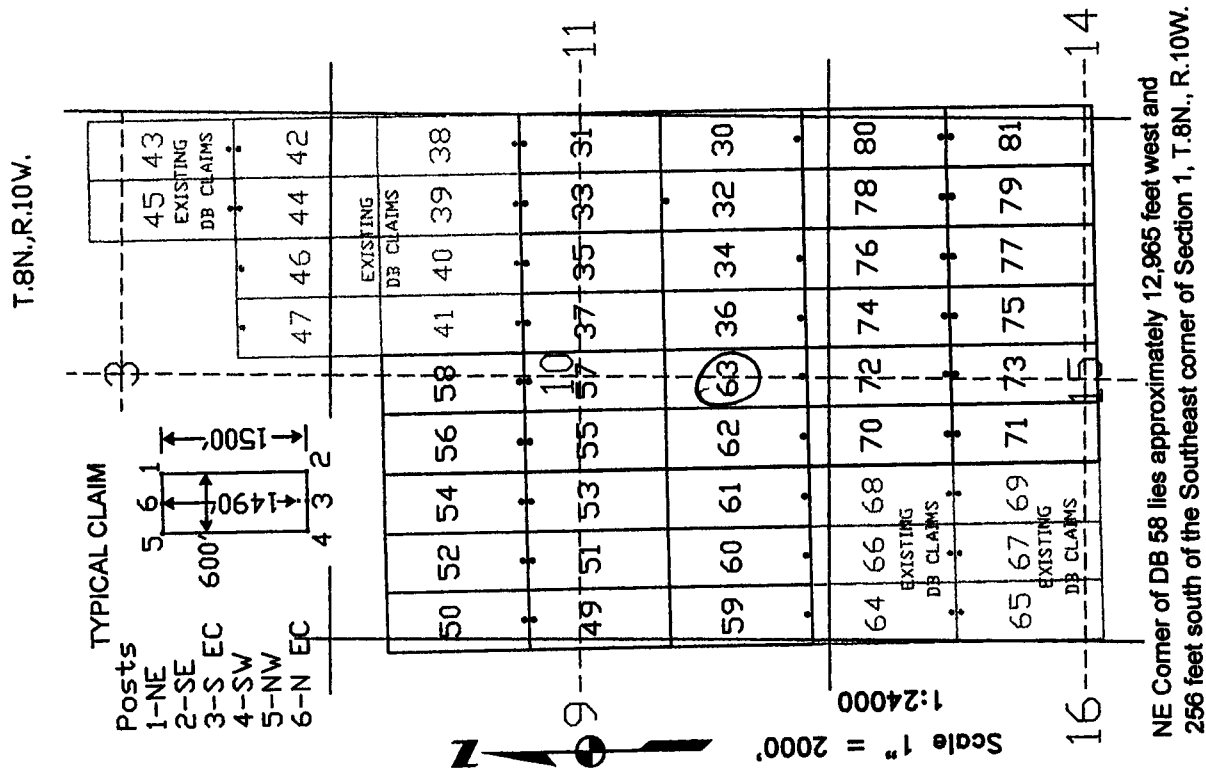
Quarter	Section	Township	Range	Meridian
<u>SW</u>	<u>10</u>	8 North	<u>10</u> West	Gila & Salt River
<u>SE</u>	<u>10</u>	8 North	<u>10</u> West	Gila & Salt River
_____	_____	8 North	_____ West	Gila & Salt River
_____	_____	8 North	_____ West	Gila & Salt River

The southwest corner of this claim is approximately 13565 feet West and 4755 feet South of the surveyed Southeast corner of Section 1, Township 8 North, and Range 10 West, Gila and Salt River Base and Meridian.

DATED AND POSTED on the ground this 15<sup>th</sup> day of September, 2017.

Curt Barlow Agent for: Canadian Mining of Arizona, Inc.  
Curtis Barlow 23 Tegner Street  
Wickenburg, Arizona 85390

**Claim Map for DB Lode Claim**



The above map depicts the DB 63 lode mining claim, which is located in Section (s) 10, Township 8 North, Range 10 West, Gila and Salt River Base Meridian, Yavapai County, Arizona. The claim corners, end centers, and location monument are marked by 2 inch by 2 inch by 5 foot wooden posts with aluminum tags. The bearings and distances between claim corners are as depicted on the map.

AMC445714

Recording requested by:  
Canadian Mining of Arizona, Inc.

When recorded return to:  
Carlin Trend Mining Services  
369 – 5<sup>th</sup> Street  
Elko, NV 89801

RECEIVED  
BLM AZ STATE OFFICE  
2017 SEP 19 P 1:49  
PHOENIX, ARIZONA

LOCATION NOTICE FOR LODE MINING CLAIM

NOTICE IS HEREBY GIVEN that the DB 70 lode mining claim has been located by Canadian Mining of Arizona, Inc., whose current mailing address is listed below. The general course of this claim is north and south and it is situated in Yavapai County, Arizona. This claim is 1500 feet in length and 600 feet in width. This claim runs from the location monument on which this location notice is posted approximately 1490 feet in a northerly direction to the north end line and 10 feet in a southerly direction to the south end line. This claim is marked by six monuments, one at each corner and one at the center of each end line of the claim.

The location monument on which this notice is posted is situated within Section 15, Township 8 North, Range 10 West, and said claim is located in the following sections/projected sections:

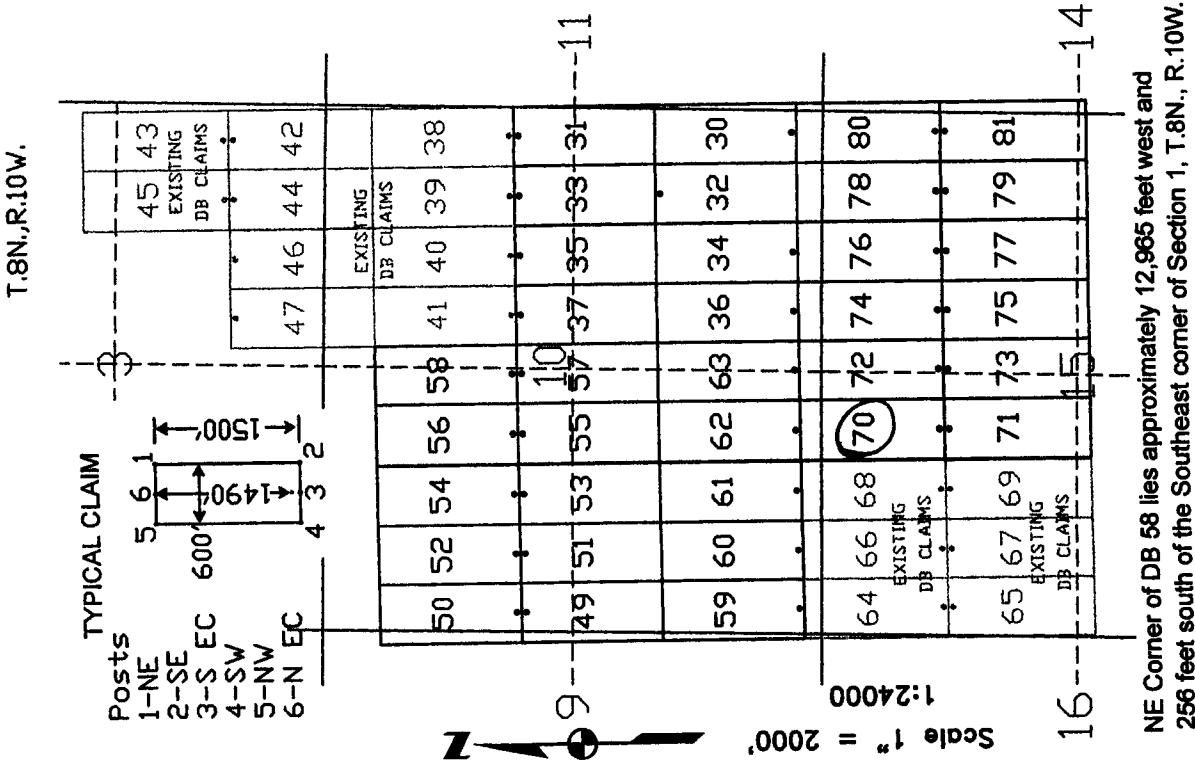
Quarter	Section	Township	Range	Meridian
<u>SW</u>	<u>10</u>	8 North	<u>10</u> West	Gila & Salt River
<u>NW</u>	<u>15</u>	8 North	<u>10</u> West	Gila & Salt River
		8 North	West	Gila & Salt River
		8 North	West	Gila & Salt River

The southwest corner of this claim is approximately 14165 feet West and 6255 feet South of the surveyed Southeast corner of Section 1, Township 8 North, and Range 10 West, Gila and Salt River Base and Meridian.

DATED AND POSTED on the ground this 15<sup>th</sup> day of September, 2017.

Curt Barlow Agent for: Canadian Mining of Arizona, Inc.  
Curtis Barlow 23 Tegner Street  
Wickenburg, Arizona 85390

Claim Map for DB Lode Claim



The above map depicts the DB 70 lode mining claim, which is located in Section (s) 10, 15, Township 8 North, Range 10 West, Gila and Salt River Base Meridian, Yavapai County, Arizona. The claim corners, end centers, and location monument are marked by 2 inch by 2 inch by 5 foot wooden posts with aluminum tags. The bearings and distances between claim corners are as depicted on the map.

AMC445715

Recording requested by:  
Canadian Mining of Arizona, Inc.

When recorded return to:  
Carlin Trend Mining Services  
369 – 5<sup>th</sup> Street  
Elko, NV 89801

RECEIVED  
BLM AZ STATE OFFICE  
2017 SEP 19 P 1:49  
PHOENIX, ARIZONA

LOCATION NOTICE FOR LODE MINING CLAIM

NOTICE IS HEREBY GIVEN that the DB 71 lode mining claim has been located by Canadian Mining of Arizona, Inc., whose current mailing address is listed below. The general course of this claim is north and south and it is situated in Yavapai County, Arizona. This claim is 1500 feet in length and 600 feet in width. This claim runs from the location monument on which this location notice is posted approximately 10 feet in a northerly direction to the north end line and 1490 feet in a southerly direction to the south end line. This claim is marked by six monuments, one at each corner and one at the center of each end line of the claim.

The location monument on which this notice is posted is situated within Section 15, Township 8 North, Range 10 West, and said claim is located in the following sections/projected sections:

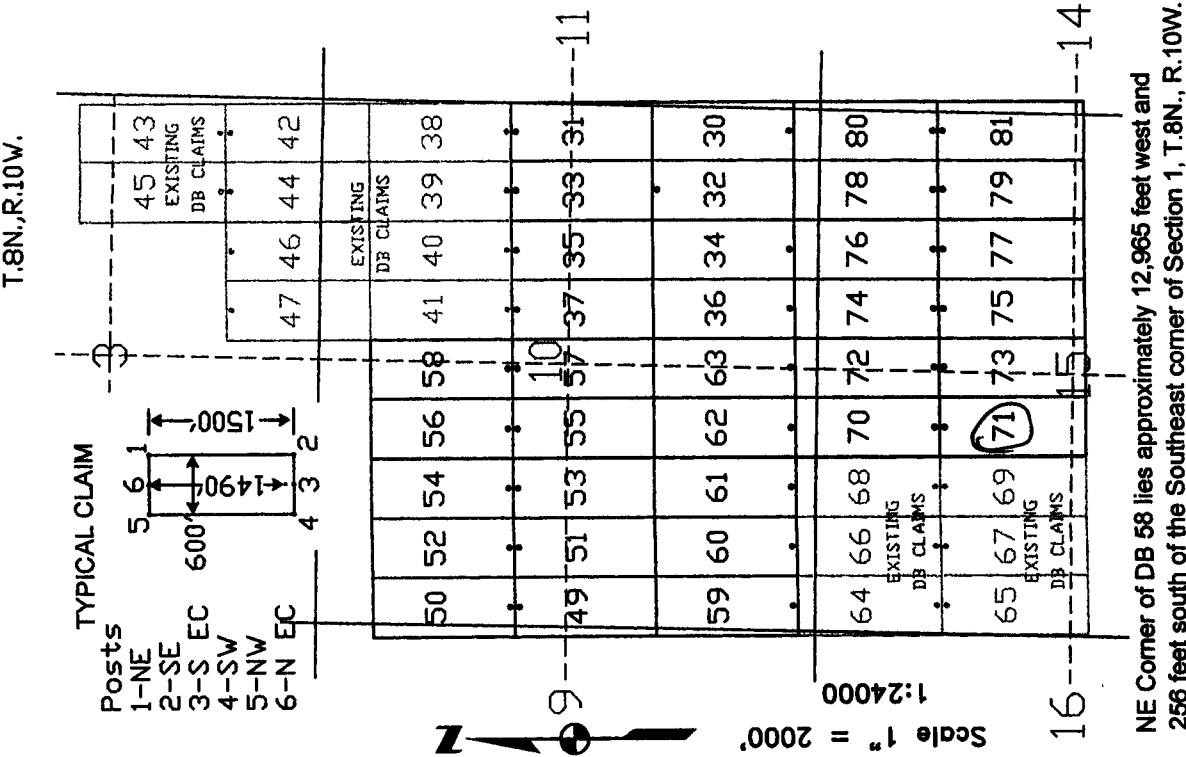
Quarter	Section	Township	Range	Meridian
<u>NW</u>	<u>15</u>	8 North	<u>10</u> West	Gila & Salt River
<u>SW</u>	<u>15</u>	8 North	<u>10</u> West	Gila & Salt River
		8 North	West	Gila & Salt River
		8 North	West	Gila & Salt River

The southwest corner of this claim is approximately 14165 feet West and 7755 feet South of the surveyed Southeast corner of Section 1, Township 8 North, and Range 10 West, Gila and Salt River Base and Meridian.

DATED AND POSTED on the ground this 15<sup>th</sup> day of September, 2017.

Curtis Barlow Agent for: Canadian Mining of Arizona, Inc.  
Curtis Barlow 23 Tegner Street  
Wickenburg, Arizona 85390

Claim Map for DB Lode Claim



The above map depicts the DB 71 lode mining claim, which is located in Section (s) 15, Township 8 North, Range 10 West, Gila and Salt River Base Meridian, Yavapai County, Arizona. The claim corners, end centers, and location monument are marked by 2 inch by 2 inch by 5 foot wooden posts with aluminum tags. The bearings and distances between claim corners are as depicted on the map.

AMC445716

Recording requested by:  
Canadian Mining of Arizona, Inc.

When recorded return to:  
Carlin Trend Mining Services  
369 – 5<sup>th</sup> Street  
Elko, NV 89801

RECEIVED  
BLM AZ STATE OFFICE  
2017 SEP 19 P 1:49  
PHOENIX, ARIZONA

LOCATION NOTICE FOR LODE MINING CLAIM

NOTICE IS HEREBY GIVEN that the DB 72 lode mining claim has been located by Canadian Mining of Arizona, Inc., whose current mailing address is listed below. The general course of this claim is north and south and it is situated in Yavapai County, Arizona. This claim is 1500 feet in length and 600 feet in width. This claim runs from the location monument on which this location notice is posted approximately 1490 feet in a northerly direction to the north end line and 10 feet in a southerly direction to the south end line. This claim is marked by six monuments, one at each corner and one at the center of each end line of the claim.

The location monument on which this notice is posted is situated within Section 15, Township 8 North, Range 10 West, and said claim is located in the following sections/projected sections:

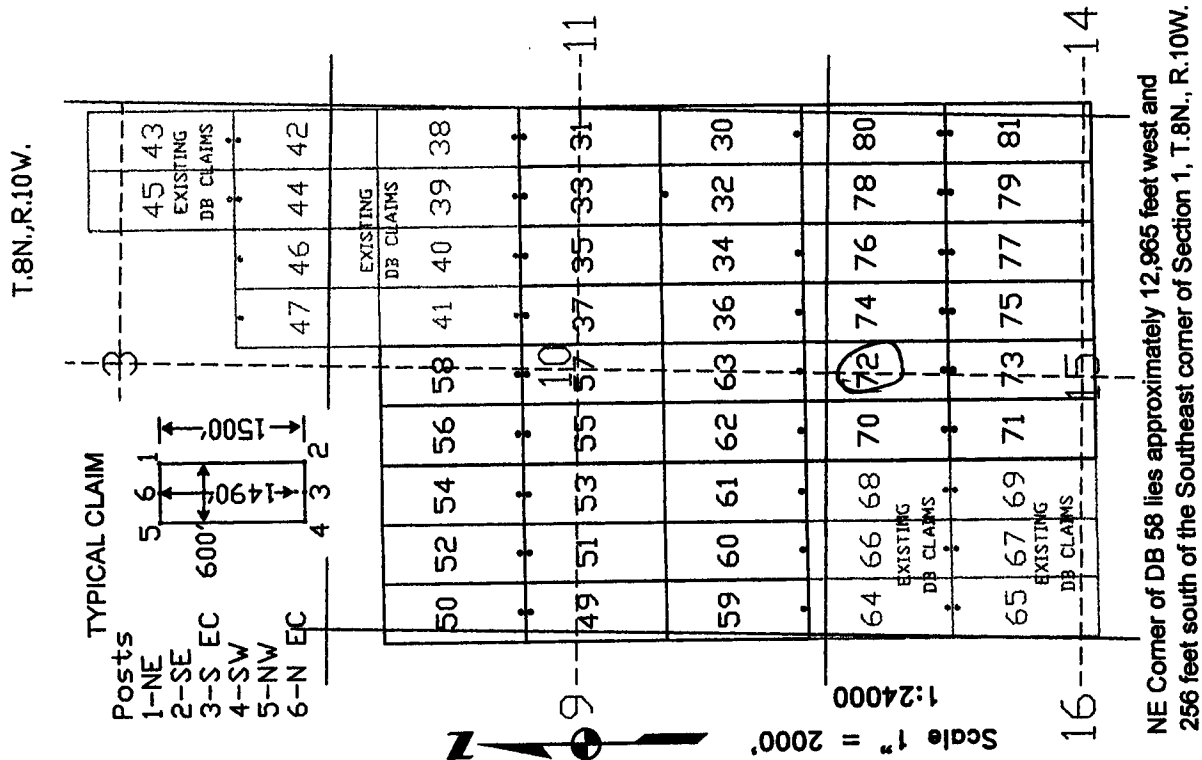
Quarter	Section	Township	Range	Meridian
<u>SW</u>	<u>10</u>	8 North	<u>10</u> West	Gila & Salt River
<u>SE</u>	<u>10</u>	8 North	<u>10</u> West	Gila & Salt River
<u>NW</u>	<u>15</u>	8 North	<u>10</u> West	Gila & Salt River
<u>NE</u>	<u>15</u>	8 North	<u>10</u> West	Gila & Salt River

The southwest corner of this claim is approximately 13565 feet West and 6255 feet South of the surveyed Southeast corner of Section 1, Township 8 North, and Range 10 West, Gila and Salt River Base and Meridian.

DATED AND POSTED on the ground this 1<sup>st</sup> day of September, 2017.

Curt Barlow Agent for: Canadian Mining of Arizona, Inc.  
Curtis Barlow 23 Tegner Street  
Wickenburg, Arizona 85390

Claim Map for DB Lode Claim



The above map depicts the DB 72 lode mining claim, which is located in Section (s) 10, 15, Township 8 North, Range 10 West, Gila and Salt River Base Meridian, Yavapai County, Arizona. The claim corners, end centers, and location monument are marked by 2 inch by 2 inch by 5 foot wooden posts with aluminum tags. The bearings and distances between claim corners are as depicted on the map.

AMC445717

Recording requested by:  
Canadian Mining of Arizona, Inc.

When recorded return to:  
Carlin Trend Mining Services  
369 – 5<sup>th</sup> Street  
Elko, NV 89801

RECEIVED  
BLM AZ STATE OFFICE  
2017 SEP 19 P 1:20  
PHOENIX, ARIZONA

LOCATION NOTICE FOR LODE MINING CLAIM

NOTICE IS HEREBY GIVEN that the DB 73 lode mining claim has been located by Canadian Mining of Arizona, Inc., whose current mailing address is listed below. The general course of this claim is north and south and it is situated in Yavapai County, Arizona. This claim is 1500 feet in length and 600 feet in width. This claim runs from the location monument on which this location notice is posted approximately 10 feet in a northerly direction to the north end line and 1490 feet in a southerly direction to the south end line. This claim is marked by six monuments, one at each corner and one at the center of each end line of the claim.

The location monument on which this notice is posted is situated within Section 15, Township 8 North, Range 10 West, and said claim is located in the following sections/projected sections:

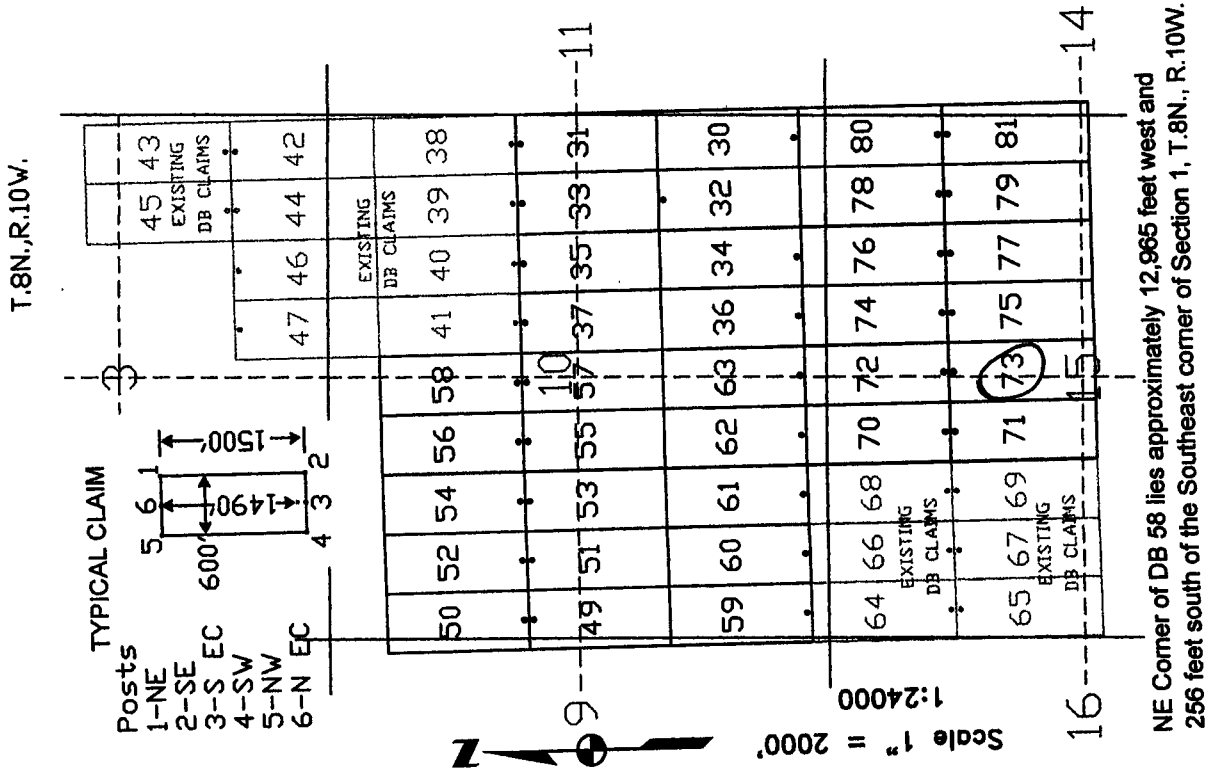
Quarter	Section	Township	Range	Meridian
<u>NW</u>	<u>15</u>	8 North	<u>10</u> West	Gila & Salt River
<u>NE</u>	<u>15</u>	8 North	<u>10</u> West	Gila & Salt River
<u>SW</u>	<u>15</u>	8 North	<u>10</u> West	Gila & Salt River
<u>SE</u>	<u>15</u>	8 North	<u>10</u> West	Gila & Salt River

The southwest corner of this claim is approximately 13565 feet West and 7755 feet South of the surveyed Southeast corner of Section 1, Township 8 North, and Range 10 West, Gila and Salt River Base and Meridian.

DATED AND POSTED on the ground this 15<sup>th</sup> day of September, 2017.

Curt Barlow Agent for: Canadian Mining of Arizona, Inc.  
Curtis Barlow 23 Tegner Street  
Wickenburg, Arizona 85390

Claim Map for DB Lode Claim



The above map depicts the DB 73 lode mining claim, which is located in Section (s) 15, Township 8 North, Range 10 West, Gila and Salt River Base Meridian, Yavapai County, Arizona. The claim corners, end centers, and location monument are marked by 2 inch by 2 inch by 5 foot wooden posts with aluminum tags. The bearings and distances between claim corners are as depicted on the map.

AMC 445718

Recording requested by:  
Canadian Mining of Arizona, Inc.

When recorded return to:  
Carlin Trend Mining Services  
369 – 5<sup>th</sup> Street  
Elko, NV 89801

RECEIVED  
BLM AZ STATE OFFICE  
2017 SEP 19 P 1:30  
PHOENIX, ARIZONA

LOCATION NOTICE FOR LODE MINING CLAIM

NOTICE IS HEREBY GIVEN that the DB 74 lode mining claim has been located by Canadian Mining of Arizona, Inc., whose current mailing address is listed below. The general course of this claim is north and south and it is situated in Yavapai County, Arizona. This claim is 1500 feet in length and 600 feet in width. This claim runs from the location monument on which this location notice is posted approximately 1490 feet in a northerly direction to the north end line and 10 feet in a southerly direction to the south end line. This claim is marked by six monuments, one at each corner and one at the center of each end line of the claim.

The location monument on which this notice is posted is situated within Section 15, Township 8 North, Range 10 West, and said claim is located in the following sections/projected sections:

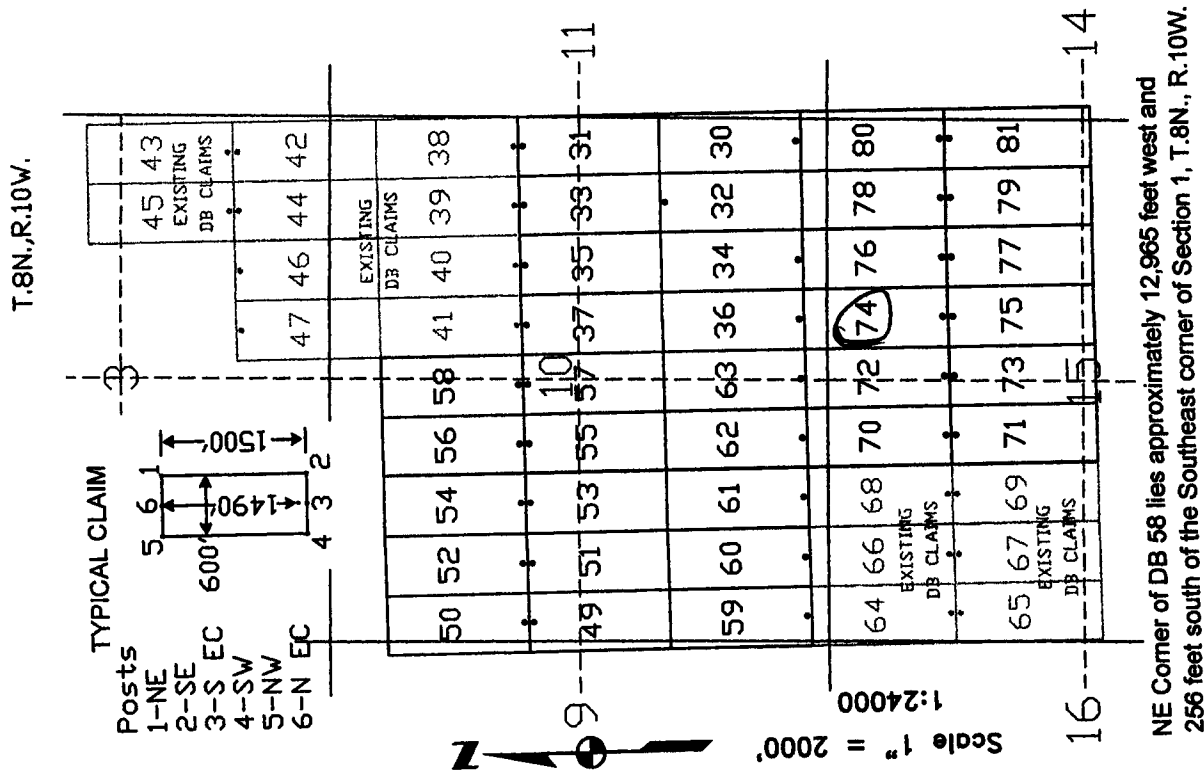
Quarter	Section	Township	Range	Meridian
<u>SE</u>	<u>10</u>	8 North	<u>10</u> West	Gila & Salt River
<u>NE</u>	<u>15</u>	8 North	<u>10</u> West	Gila & Salt River
		8 North	West	Gila & Salt River
		8 North	West	Gila & Salt River

The southwest corner of this claim is approximately 12965 feet West and 6255 feet South of the surveyed Southeast corner of Section 1, Township 8 North, and Range 10 West, Gila and Salt River Base and Meridian.

DATED AND POSTED on the ground this 1<sup>st</sup> day of September, 2017.

Curtis Barlow Agent for: Canadian Mining of Arizona, Inc.  
Curtis Barlow 23 Tegner Street  
Wickenburg, Arizona 85390

Claim Map for DB Lode Claim



The above map depicts the DB 74 lode mining claim, which is located in Section (s) 10, 15, Township 8 North, Range 10 West, Gila and Salt River Base Meridian, Yavapai County, Arizona. The claim corners, end centers, and location monument are marked by 2 inch by 2 inch by 5 foot wooden posts with aluminum tags. The bearings and distances between claim corners are as depicted on the map.

AMC445719



Recording requested by:  
Canadian Mining of Arizona, Inc.

When recorded return to:  
Carlin Trend Mining Services  
369 – 5<sup>th</sup> Street  
Elko, NV 89801

RECEIVED  
BLM AZ STATE OFFICE  
2017 SEP 19 P 1:30  
PHOENIX, ARIZONA

LOCATION NOTICE FOR LODE MINING CLAIM

NOTICE IS HEREBY GIVEN that the DB 75 lode mining claim has been located by Canadian Mining of Arizona, Inc., whose current mailing address is listed below. The general course of this claim is north and south and it is situated in Yavapai County, Arizona. This claim is 1500 feet in length and 600 feet in width. This claim runs from the location monument on which this location notice is posted approximately 10 feet in a northerly direction to the north end line and 1490 feet in a southerly direction to the south end line. This claim is marked by six monuments, one at each corner and one at the center of each end line of the claim.

The location monument on which this notice is posted is situated within Section 15, Township 8 North, Range 10 West, and said claim is located in the following sections/projected sections:

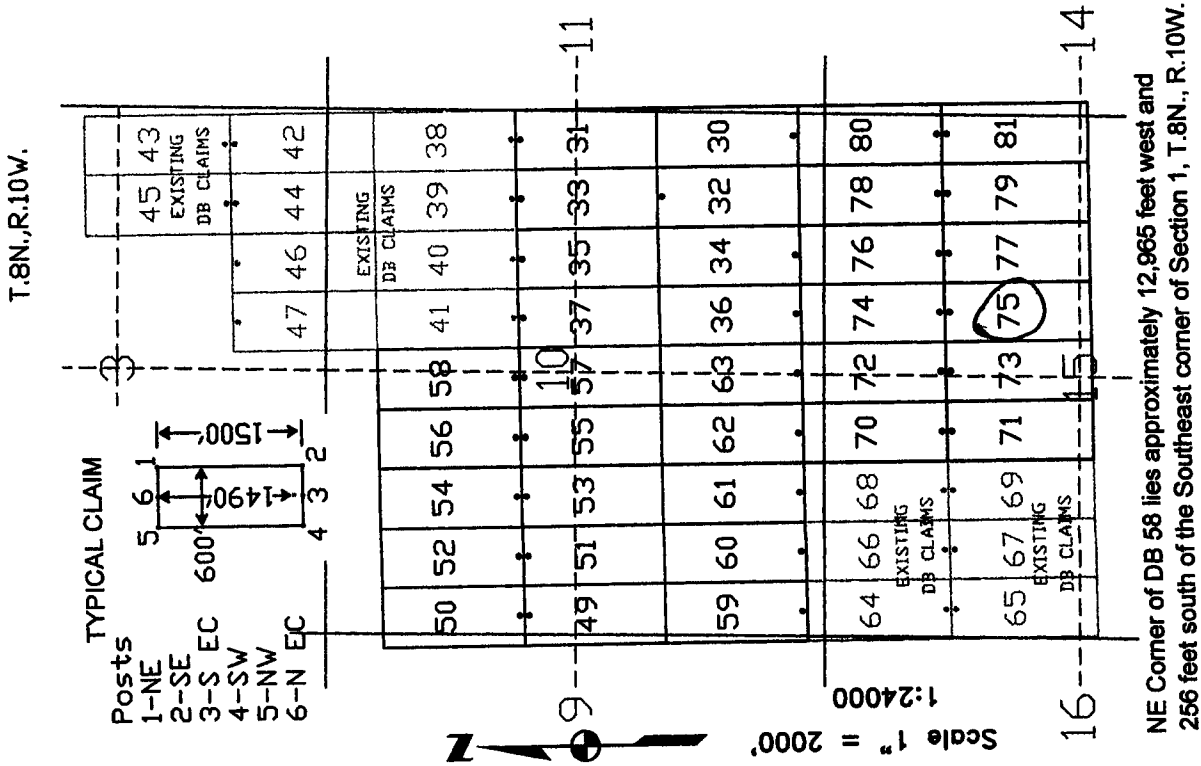
Quarter	Section	Township	Range	Meridian
<u>NE</u>	<u>15</u>	8 North	<u>10</u> West	Gila & Salt River
<u>SE</u>	<u>15</u>	8 North	<u>10</u> West	Gila & Salt River
		8 North	West	Gila & Salt River
		8 North	West	Gila & Salt River

The southwest corner of this claim is approximately 12965 feet West and 7755 feet South of the surveyed Southeast corner of Section 1, Township 8 North, and Range 10 West, Gila and Salt River Base and Meridian.

DATED AND POSTED on the ground this 1<sup>st</sup> day of September, 2017.

Curt Barlow Agent for: Canadian Mining of Arizona, Inc.  
Curtis Barlow 23 Tegner Street  
Wickenburg, Arizona 85390

Claim Map for DB Lode Claim



AMC445720

The above map depicts the DB 75 lode mining claim, which is located in Section (s) 15, Township 8 North, Range 10 West, Gila and Salt River Base Meridian, Yavapai County, Arizona. The claim corners, end centers, and location monument are marked by 2 inch by 2 inch by 5 foot wooden posts with aluminum tags. The bearings and distances between claim corners are as depicted on the map.

Recording requested by:  
Canadian Mining of Arizona, Inc.

When recorded return to:  
Carlin Trend Mining Services  
369 – 5<sup>th</sup> Street  
Elko, NV 89801

RECEIVED  
BLM AZ STATE OFFICE  
2017 SEP 19 P 1:50  
PHOENIX, ARIZONA

LOCATION NOTICE FOR LODE MINING CLAIM

NOTICE IS HEREBY GIVEN that the DB 76 lode mining claim has been located by Canadian Mining of Arizona, Inc., whose current mailing address is listed below. The general course of this claim is north and south and it is situated in Yavapai County, Arizona. This claim is 1500 feet in length and 600 feet in width. This claim runs from the location monument on which this location notice is posted approximately 1490 feet in a northerly direction to the north end line and 10 feet in a southerly direction to the south end line. This claim is marked by six monuments, one at each corner and one at the center of each end line of the claim.

The location monument on which this notice is posted is situated within Section 15, Township 8 North, Range 10 West, and said claim is located in the following sections/projected sections:

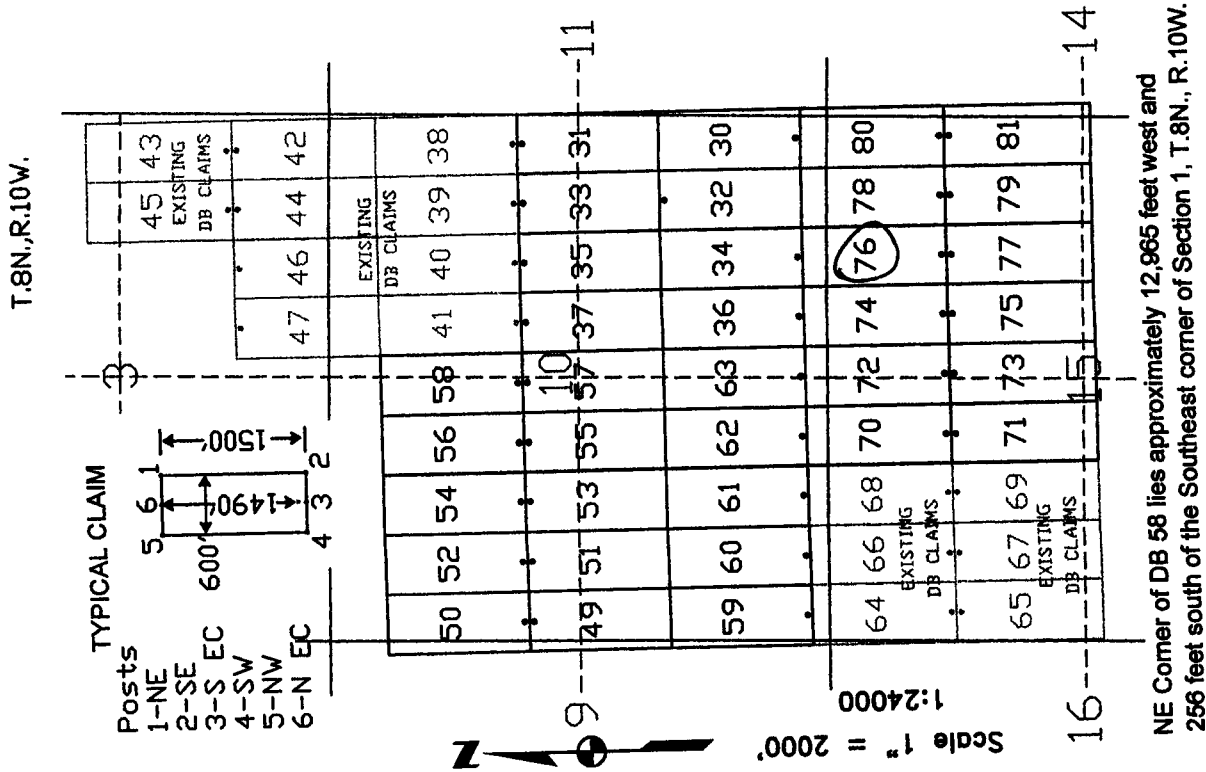
Quarter	Section	Township	Range	Meridian
<u>SE</u>	<u>10</u>	8 North	<u>10</u> West	Gila & Salt River
<u>NE</u>	<u>15</u>	8 North	<u>10</u> West	Gila & Salt River
		8 North	West	Gila & Salt River
		8 North	West	Gila & Salt River

The southwest corner of this claim is approximately 12365 feet West and 6255 feet South of the surveyed Southeast corner of Section 1, Township 8 North, and Range 10 West, Gila and Salt River Base and Meridian.

DATED AND POSTED on the ground this 1<sup>st</sup> day of September, 2017.

Curt Barlow Agent for: Canadian Mining of Arizona, Inc.  
Curtis Barlow 23 Tegner Street  
Wickenburg, Arizona 85390

Claim Map for DB Lode Claim



The above map depicts the DB 76 lode mining claim, which is located in Section (s) 10, 15, Township 8 North, Range 10 West, Gila and Salt River Base Meridian, Yavapai County, Arizona. The claim corners, end centers, and location monument are marked by 2 inch by 2 inch by 5 foot wooden posts with aluminum tags. The bearings and distances between claim corners are as depicted on the map.

AMC445721

Recording requested by:  
Canadian Mining of Arizona, Inc.

When recorded return to:  
Carlin Trend Mining Services  
369 – 5<sup>th</sup> Street  
Elko, NV 89801

RECEIVED  
BLM AZ STATE OFFICE  
2017 SEP 19 P 1:50  
PHOENIX, ARIZONA

LOCATION NOTICE FOR LODE MINING CLAIM

NOTICE IS HEREBY GIVEN that the DB 77 lode mining claim has been located by Canadian Mining of Arizona, Inc., whose current mailing address is listed below. The general course of this claim is north and south and it is situated in Yavapai County, Arizona. This claim is 1500 feet in length and 600 feet in width. This claim runs from the location monument on which this location notice is posted approximately 10 feet in a northerly direction to the north end line and 1490 feet in a southerly direction to the south end line. This claim is marked by six monuments, one at each corner and one at the center of each end line of the claim.

The location monument on which this notice is posted is situated within Section 15, Township 8 North, Range 10 West, and said claim is located in the following sections/projected sections:

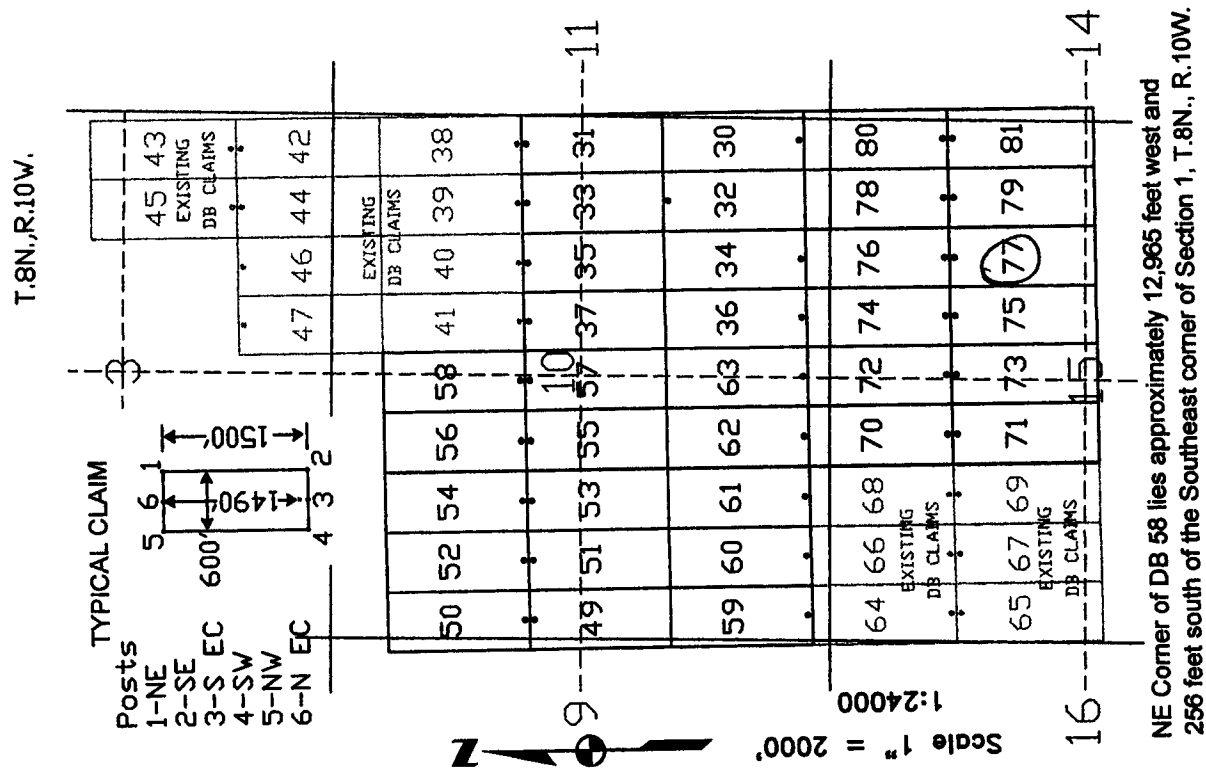
Quarter	Section	Township	Range	Meridian
<u>NE</u>	<u>15</u>	8 North	<u>10</u> West	Gila & Salt River
<u>SE</u>	<u>15</u>	8 North	<u>10</u> West	Gila & Salt River
		8 North	West	Gila & Salt River
		8 North	West	Gila & Salt River

The southwest corner of this claim is approximately 12365 feet West and 7755 feet South of the surveyed Southeast corner of Section 1, Township 8 North, and Range 10 West, Gila and Salt River Base and Meridian.

DATED AND POSTED on the ground this 15<sup>th</sup> day of September, 2017.

Curtis Barlow Agent for: Canadian Mining of Arizona, Inc.  
23 Tegner Street  
Wickenburg, Arizona 85390

Claim Map for DB Lode Claim



The above map depicts the DB 77 lode mining claim, which is located in Section (s) 15, Township 8 North, Range 10 West, Gila and Salt River Base Meridian, Yavapai County, Arizona. The claim corners, end centers, and location monument are marked by 2 inch by 2 inch by 5 foot wooden posts with aluminum tags. The bearings and distances between claim corners are as depicted on the map.

AMC445722

**When recorded return to:**  
**Carlin Trend Mining Services**  
**369 – 5<sup>th</sup> Street**  
**Elko, NV 89801**

RECEIVED  
BLM AZ STATE OFFICE  
2017 SEP 19 P 1:50  
PHOENIX, ARIZONA

### LOCATION NOTICE FOR LODE MINING CLAIM

NOTICE IS HEREBY GIVEN that the DB 78 lode mining claim has been located by Canadian Mining of Arizona, Inc., whose current mailing address is listed below. The general course of this claim is north and south and it is situated in Yavapai County, Arizona. This claim is 1500 feet in length and 600 feet in width. This claim runs from the location monument on which this location notice is posted approximately 1490 feet in a northerly direction to the north end line and 10 feet in a southerly direction to the south end line. This claim is marked by six monuments, one at each corner and one at the center of each end line of the claim.

The location monument on which this notice is posted is situated within Section 15, Township 8 North, Range 10 West, and said claim is located in the following sections/projected sections:

Quarter	Section	Township	Range	Meridian
<u>SE</u>	<u>10</u>	8 North	<u>10</u> West	Gila & Salt River
<u>NE</u>	<u>15</u>	8 North	<u>10</u> West	Gila & Salt River
_____	_____	8 North	_____ West	Gila & Salt River
_____	_____	8 North	_____ West	Gila & Salt River

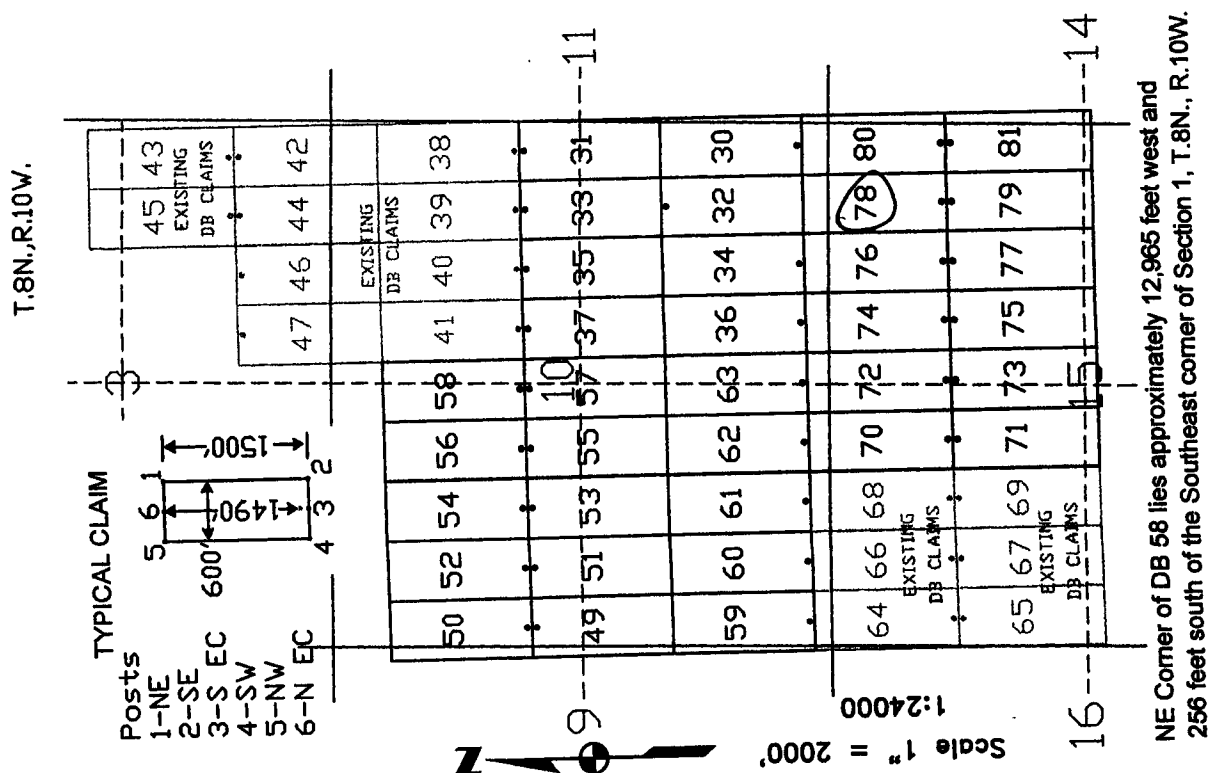
The southwest corner of this claim is approximately 11765 feet West and 6255 feet South of the surveyed Southeast corner of Section 1, Township 8 North, and Range 10 West, Gila and Salt River Base and Meridian.

DATED AND POSTED on the ground this 15<sup>th</sup> day of September, 2017.

**Curtis Barlow**

Agent for: Canadian Mining of Arizona, Inc.  
23 Tegner Street  
Wickenburg, Arizona 85390

### Claim Map for DB Lode Claim



The above map depicts the DB 78 lode mining claim, which is located in Section (s) 10, 15, Township 8 North, Range 10 West, Gila and Salt River Base Meridian, Yavapai County, Arizona. The claim corners, end centers, and location monument are marked by 2 inch by 2 inch by 5 foot wooden posts with aluminum tags. The bearings and distances between claim corners are as depicted on the map.

AMC445723

Recording requested by:  
Canadian Mining of Arizona, Inc.

When recorded return to:  
Carlin Trend Mining Services  
369 – 5<sup>th</sup> Street  
Elko, NV 89801

RECEIVED  
BLM AZ STATE OFFICE  
2017 SEP 19 P 1:50  
PHOENIX, ARIZONA

LOCATION NOTICE FOR LODE MINING CLAIM

NOTICE IS HEREBY GIVEN that the DB 79 lode mining claim has been located by Canadian Mining of Arizona, Inc., whose current mailing address is listed below. The general course of this claim is north and south and it is situated in Yavapai County, Arizona. This claim is 1500 feet in length and 600 feet in width. This claim runs from the location monument on which this location notice is posted approximately 10 feet in a northerly direction to the north end line and 1490 feet in a southerly direction to the south end line. This claim is marked by six monuments, one at each corner and one at the center of each end line of the claim.

The location monument on which this notice is posted is situated within Section 15, Township 8 North, Range 10 West, and said claim is located in the following sections/projected sections:

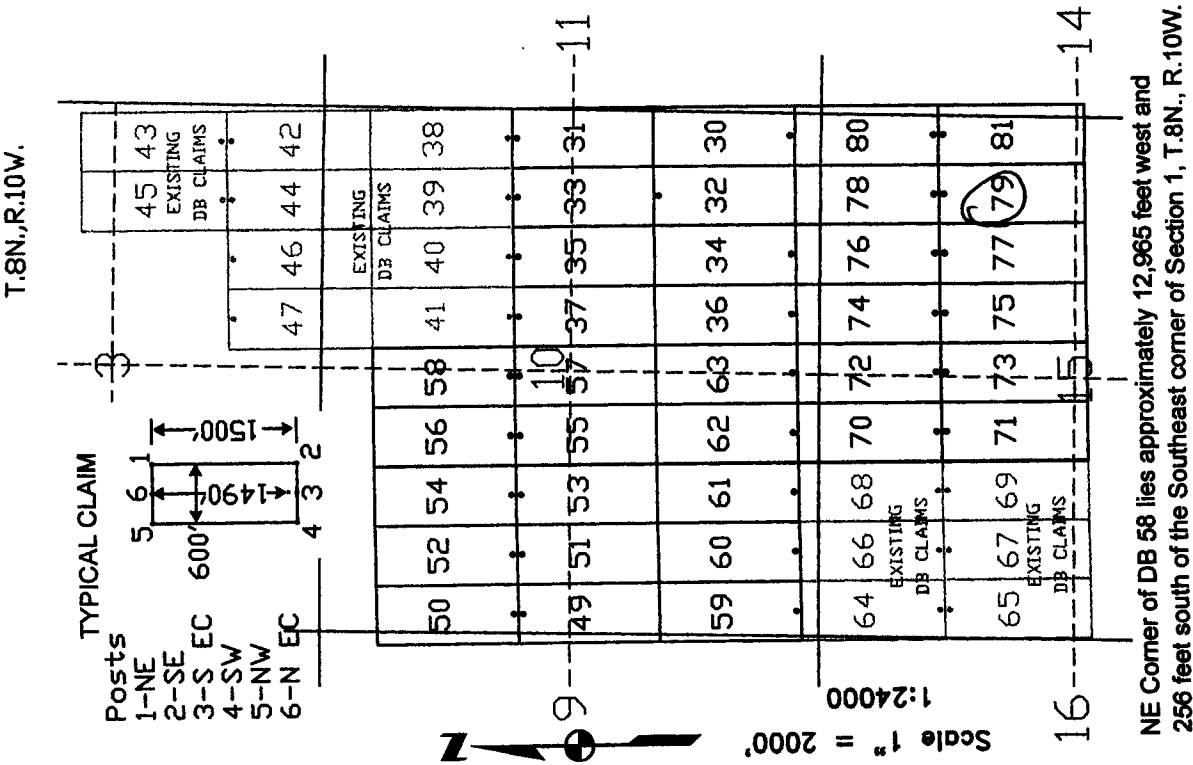
Quarter	Section	Township	Range	Meridian
<u>NE</u>	<u>15</u>	8 North	<u>10</u> West	Gila & Salt River
<u>SE</u>	<u>15</u>	8 North	<u>10</u> West	Gila & Salt River
		8 North	West	Gila & Salt River
		8 North	West	Gila & Salt River

The southwest corner of this claim is approximately 11765 feet West and 7755 feet South of the surveyed Southeast corner of Section 1, Township 8 North, and Range 10 West, Gila and Salt River Base and Meridian.

DATED AND POSTED on the ground this 15<sup>th</sup> day of September, 2017.

Curt Barlow Agent for: Canadian Mining of Arizona, Inc.  
Curtis Barlow 23 Tegner Street  
Wickenburg, Arizona 85390

Claim Map for DB Lode Claim



AMC445724

Recording requested by:  
Canadian Mining of Arizona, Inc.

When recorded return to:  
Carlin Trend Mining Services  
369 – 5<sup>th</sup> Street  
Elko, NV 89801

RECEIVED  
BLM AZ STATE OFFICE  
2017 SEP 19 P 1:50  
PHOENIX, ARIZONA

LOCATION NOTICE FOR LODE MINING CLAIM

NOTICE IS HEREBY GIVEN that the DB 80 lode mining claim has been located by Canadian Mining of Arizona, Inc., whose current mailing address is listed below. The general course of this claim is north and south and it is situated in Yavapai County, Arizona. This claim is 1500 feet in length and 600 feet in width. This claim runs from the location monument on which this location notice is posted approximately 1490 feet in a northerly direction to the north end line and 10 feet in a southerly direction to the south end line. This claim is marked by six monuments, one at each corner and one at the center of each end line of the claim.

The location monument on which this notice is posted is situated within Section 15, Township 8 North, Range 10 West, and said claim is located in the following sections/projected sections:

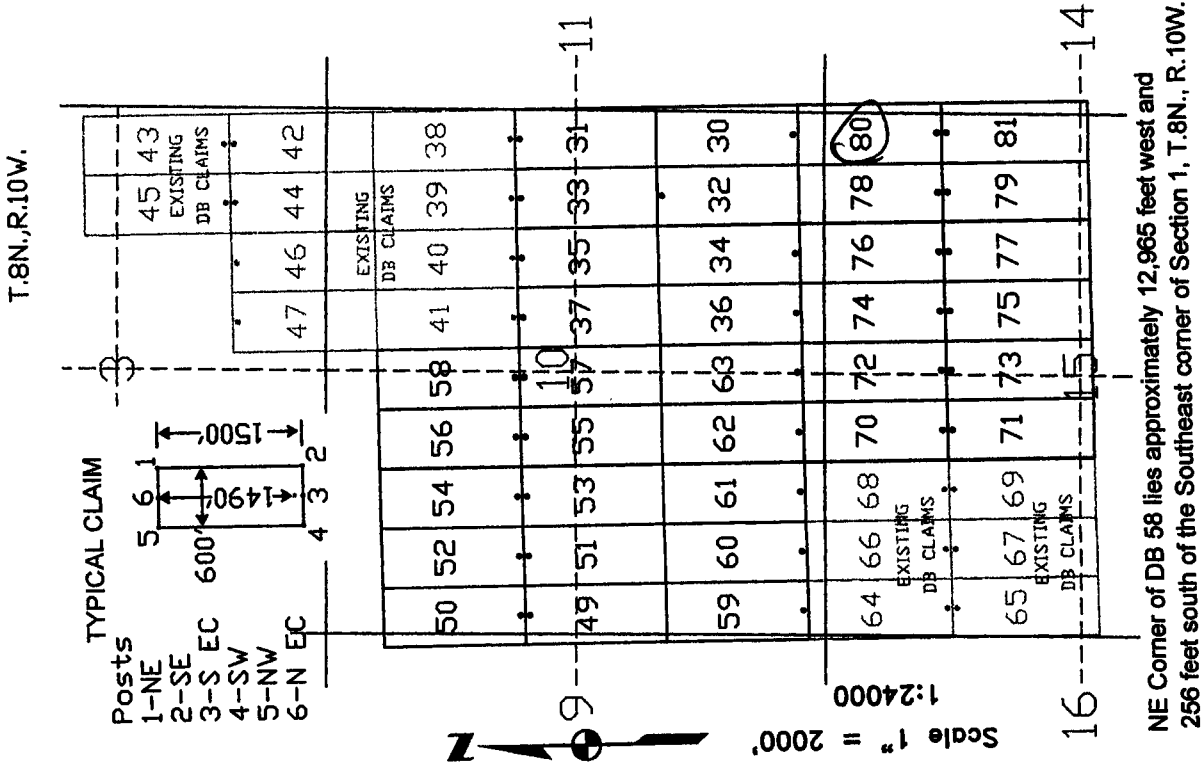
Quarter	Section	Township	Range	Meridian
<u>SE</u>	<u>10</u>	8 North	<u>10</u> West	Gila & Salt River
<u>SW</u>	<u>11</u>	8 North	<u>10</u> West	Gila & Salt River
<u>NE</u>	<u>15</u>	8 North	<u>10</u> West	Gila & Salt River
<u>NW</u>	<u>14</u>	8 North	<u>10</u> West	Gila & Salt River

The southwest corner of this claim is approximately 11165 feet West and 6255 feet South of the surveyed Southeast corner of Section 1, Township 8 North, and Range 10 West, Gila and Salt River Base and Meridian.

DATED AND POSTED on the ground this 15<sup>th</sup> day of September, 2017.

Curtis Barlow Agent for: Canadian Mining of Arizona, Inc.  
Curtis Barlow 23 Tegner Street  
Wickenburg, Arizona 85390

Claim Map for DB Lode Claim



The above map depicts the DB 80 lode mining claim, which is located in Section (s) 10, 11, 14, 15 Township 8 North, Range 10 West, Gila and Salt River Base Meridian, Yavapai County, Arizona. The claim corners, end centers, and location monument are marked by 2 inch by 2 inch by 5 foot wooden posts with aluminum tags. The bearings and distances between claim corners are as depicted on the map.

AMC445725



Recording requested by:  
Canadian Mining of Arizona, Inc.

When recorded return to:  
Carlin Trend Mining Services  
369 – 5<sup>th</sup> Street  
Elko, NV 89801

RECEIVED  
BLM AZ STATE OFFICE  
2017 SEP 19 P 1:50  
PHOENIX, ARIZONA

LOCATION NOTICE FOR LODE MINING CLAIM

NOTICE IS HEREBY GIVEN that the DB 81 lode mining claim has been located by Canadian Mining of Arizona, Inc., whose current mailing address is listed below. The general course of this claim is north and south and it is situated in Yavapai County, Arizona. This claim is 1500 feet in length and 600 feet in width. This claim runs from the location monument on which this location notice is posted approximately 10 feet in a northerly direction to the north end line and 1490 feet in a southerly direction to the south end line. This claim is marked by six monuments, one at each corner and one at the center of each end line of the claim.

The location monument on which this notice is posted is situated within Section 15, Township 8 North, Range 10 West, and said claim is located in the following sections/projected sections:

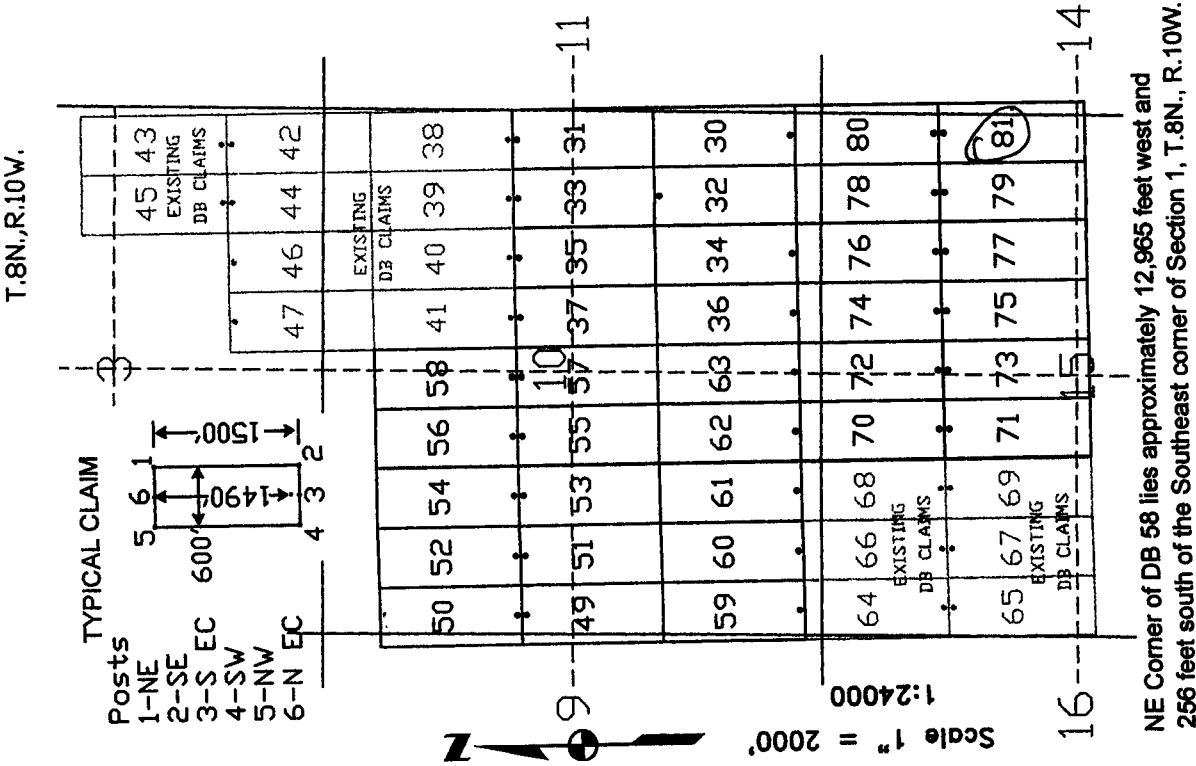
Quarter	Section	Township	Range	Meridian
<u>NE</u>	<u>15</u>	8 North	<u>10</u> West	Gila & Salt River
<u>SE</u>	<u>15</u>	8 North	<u>10</u> West	Gila & Salt River
<u>NW</u>	<u>14</u>	8 North	<u>10</u> West	Gila & Salt River
<u>SW</u>	<u>14</u>	8 North	<u>10</u> West	Gila & Salt River

The southwest corner of this claim is approximately 11165 feet West and 7755 feet South of the surveyed Southeast corner of Section 1, Township 8 North, and Range 10 West, Gila and Salt River Base and Meridian.

DATED AND POSTED on the ground this 15<sup>th</sup> day of September, 2017.

Curt Barlow Agent for: Canadian Mining of Arizona, Inc.  
Curtis Barlow 23 Tegner Street  
Wickenburg, Arizona 85390

Claim Map for DB Lode Claim



The above map depicts the DB 81 lode mining claim, which is located in Section (s) 14, 15, Township 8 North, Range 10 West, Gila and Salt River Base Meridian, Yavapai County, Arizona. The claim corners, end centers, and location monument are marked by 2 inch by 2 inch by 5 foot wooden posts with aluminum tags. The bearings and distances between claim corners are as depicted on the map.

AMC445726

Recording requested by:  
Canadian Mining of Arizona, Inc.

When recorded return to:  
Carlin Trend Mining Services  
369 – 5<sup>th</sup> Street  
Elko, NV 89801

RECEIVED  
BLM AZ STATE OFFICE  
2017 SEP 19 P 1:50  
PHOENIX, ARIZONA

LOCATION NOTICE FOR LODE MINING CLAIM

NOTICE IS HEREBY GIVEN that the DB 82 lode mining claim has been located by Canadian Mining of Arizona, Inc., whose current mailing address is listed below. The general course of this claim is north and south and it is situated in Yavapai County, Arizona. This claim is 1500 feet in length and 600 feet in width. This claim runs from the location monument on which this location notice is posted approximately 1490 feet in a northerly direction to the north end line and 10 feet in a southerly direction to the south end line. This claim is marked by six monuments, one at each corner and one at the center of each end line of the claim.

The location monument on which this notice is posted is situated within Section 14, Township 8 North, Range 10 West, and said claim is located in the following sections/projected sections:

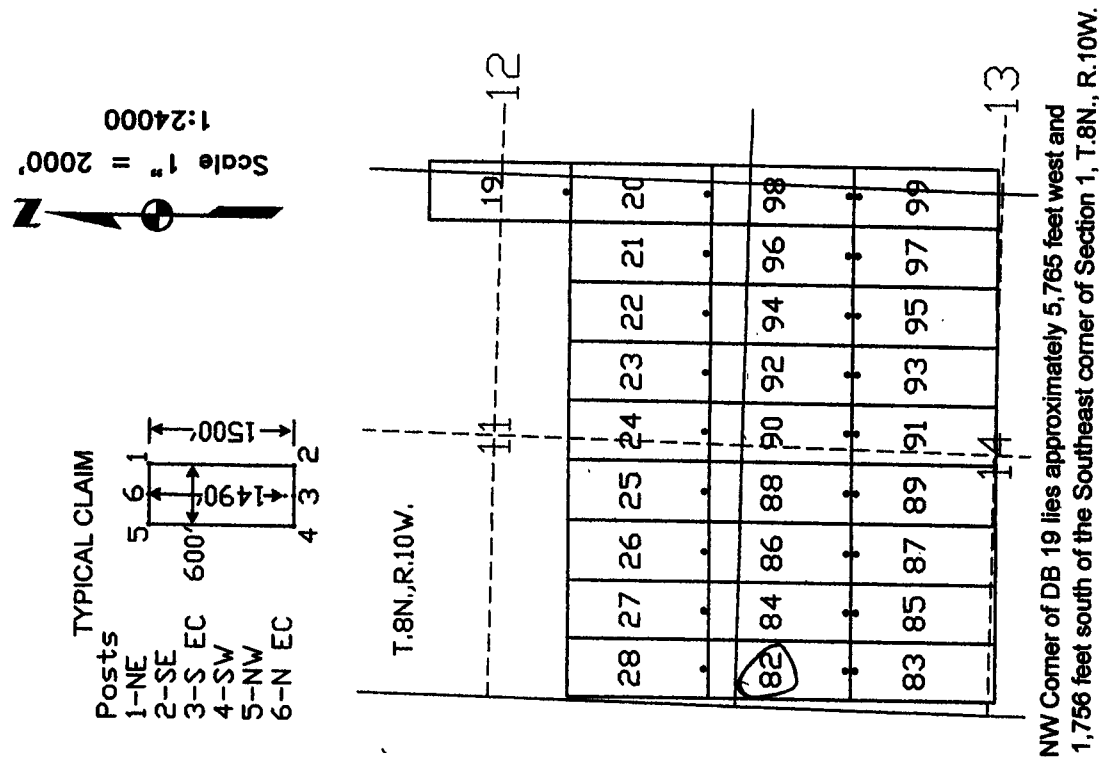
Quarter	Section	Township	Range	Meridian
<u>SW</u>	<u>11</u>	8 North	<u>10</u> West	Gila & Salt River
<u>NW</u>	<u>14</u>	8 North	<u>10</u> West	Gila & Salt River
		8 North	West	Gila & Salt River
		8 North	West	Gila & Salt River

The southwest corner of this claim is approximately 10565 feet West and 6255 feet South of the surveyed Southeast corner of Section 1, Township 8 North, and Range 10 West, Gila and Salt River Base and Meridian.

DATED AND POSTED on the ground this 15<sup>th</sup> day of September, 2017.

Curt Barlow Agent for: Canadian Mining of Arizona, Inc.  
Curtis Barlow 23 Tegner Street  
Wickenburg, Arizona 85390

Claim Map for DB Lode Claim



The above map depicts the DB 82 lode mining claim, which is located in Section (s) 11, 14, Township 8 North, Range 10 West, Gila and Salt River Base Meridian, Yavapai County, Arizona. The claim corners, end centers, and location monument are marked by 2 inch by 2 inch by 5 foot wooden posts with aluminum tags. The bearings and distances between claim corners are as depicted on the map.

AMC445121

Recording requested by:  
Canadian Mining of Arizona, Inc.

When recorded return to:  
Carlin Trend Mining Services  
369 – 5<sup>th</sup> Street  
Elko, NV 89801

RECEIVED  
BLM AZ STAFF OFFICE  
2017 SEP 19 P 1:50  
PHOENIX, ARIZONA

LOCATION NOTICE FOR LODE MINING CLAIM

NOTICE IS HEREBY GIVEN that the DB 83 lode mining claim has been located by Canadian Mining of Arizona, Inc., whose current mailing address is listed below. The general course of this claim is north and south and it is situated in Yavapai County, Arizona. This claim is 1500 feet in length and 600 feet in width. This claim runs from the location monument on which this location notice is posted approximately 10 feet in a northerly direction to the north end line and 1490 feet in a southerly direction to the south end line. This claim is marked by six monuments, one at each corner and one at the center of each end line of the claim.

The location monument on which this notice is posted is situated within Section 14, Township 8 North, Range 10 West, and said claim is located in the following sections/projected sections:

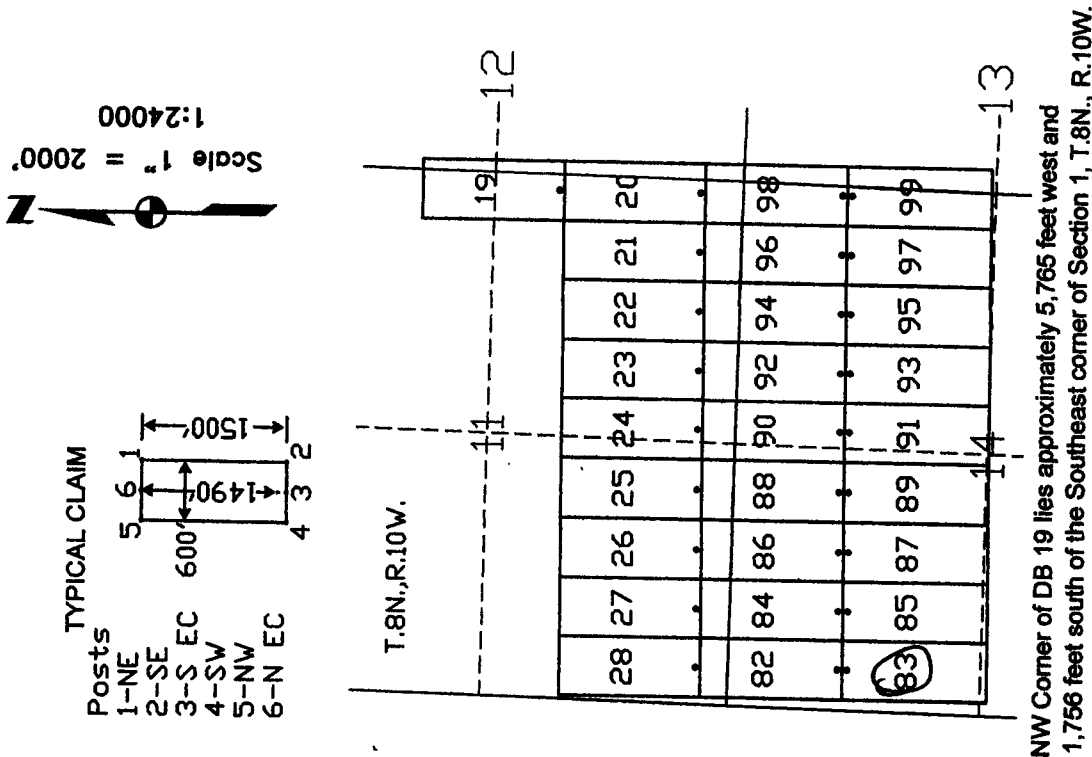
Quarter	Section	Township	Range	Meridian
<u>NW</u>	<u>14</u>	8 North	<u>10</u> West	Gila & Salt River
<u>SW</u>	<u>14</u>	8 North	<u>10</u> West	Gila & Salt River
		8 North	West	Gila & Salt River
		8 North	West	Gila & Salt River

The southwest corner of this claim is approximately 10565 feet West and 7755 feet South of the surveyed Southeast corner of Section 1, Township 8 North, and Range 10 West, Gila and Salt River Base and Meridian.

DATED AND POSTED on the ground this 15<sup>th</sup> day of September, 2017.

Curtis Barlow Agent for: Canadian Mining of Arizona, Inc.  
Curtis Barlow 23 Tegner Street  
Wickenburg, Arizona 85390

Claim Map for DB Lode Claim



The above map depicts the DB 83 lode mining claim, which is located in Section (s) 14, Township 8 North, Range 10 West, Gila and Salt River Base Meridian, Yavapai County, Arizona. The claim corners, end centers, and location monument are marked by 2 inch by 2 inch by 5 foot wooden posts with aluminum tags. The bearings and distances between claim corners are as depicted on the map.

AMC 445728

Recording requested by:  
Canadian Mining of Arizona, Inc.

When recorded return to:  
Carlin Trend Mining Services  
369 – 5<sup>th</sup> Street  
Elko, NV 89801

RECEIVED  
BLM AZ STATE OFFICE  
2017 SEP 19 P 1:50  
PHOENIX, ARIZONA

LOCATION NOTICE FOR LODE MINING CLAIM

NOTICE IS HEREBY GIVEN that the DB 84 lode mining claim has been located by Canadian Mining of Arizona, Inc., whose current mailing address is listed below. The general course of this claim is north and south and it is situated in Yavapai County, Arizona. This claim is 1500 feet in length and 600 feet in width. This claim runs from the location monument on which this location notice is posted approximately 1490 feet in a northerly direction to the north end line and 10 feet in a southerly direction to the south end line. This claim is marked by six monuments, one at each corner and one at the center of each end line of the claim.

The location monument on which this notice is posted is situated within Section 14, Township 8 North, Range 10 West, and said claim is located in the following sections/projected sections:

Quarter	Section	Township	Range	Meridian
<u>SW</u>	<u>11</u>	8 North	<u>10</u> West	Gila & Salt River
<u>NW</u>	<u>14</u>	8 North	<u>10</u> West	Gila & Salt River
		8 North	West	Gila & Salt River
		8 North	West	Gila & Salt River

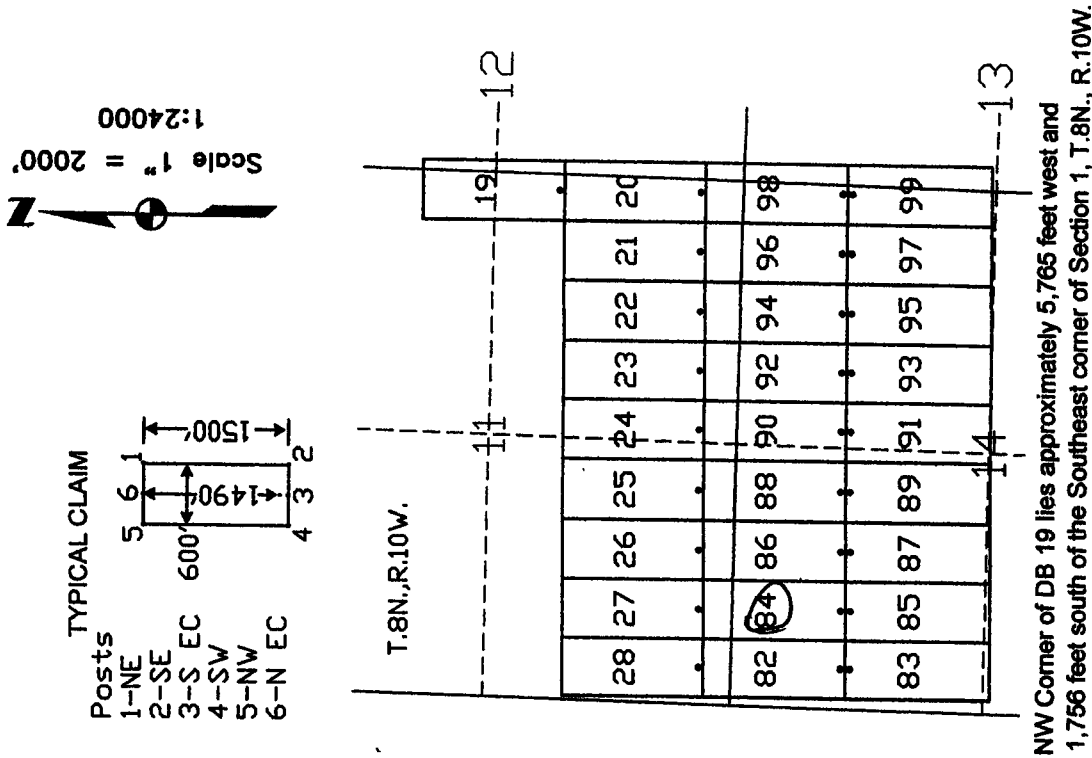
The southwest corner of this claim is approximately 9965 feet West and 6255 feet South of the surveyed Southeast corner of Section 1, Township 8 North, and Range 10 West, Gila and Salt River Base and Meridian.

DATED AND POSTED on the ground this 15<sup>th</sup> day of September, 2017.

Curtis Barlow  
Curtis Barlow

Agent for: Canadian Mining of Arizona, Inc.  
23 Tegner Street  
Wickenburg, Arizona 85390

Claim Map for DB Lode Claim



The above map depicts the DB 84 lode mining claim, which is located in Section (s) 11, 14, Township 8 North, Range 10 West, Gila and Salt River Base Meridian, Yavapai County, Arizona. The claim corners, end centers, and location monument are marked by 2 inch by 2 inch by 5 foot wooden posts with aluminum tags. The bearings and distances between claim corners are as depicted on the map.

AMC445129

Recording requested by:  
Canadian Mining of Arizona, Inc.

When recorded return to:  
Carlin Trend Mining Services  
369 – 5<sup>th</sup> Street  
Elko, NV 89801

RECEIVED  
BLM AZ STATE OFFICE  
2017 SEP 19 P 1:50  
PHOENIX, ARIZONA

LOCATION NOTICE FOR LODE MINING CLAIM

NOTICE IS HEREBY GIVEN that the DB 85 lode mining claim has been located by Canadian Mining of Arizona, Inc., whose current mailing address is listed below. The general course of this claim is north and south and it is situated in Yavapai County, Arizona. This claim is 1500 feet in length and 600 feet in width. This claim runs from the location monument on which this location notice is posted approximately 10 feet in a northerly direction to the north end line and 1490 feet in a southerly direction to the south end line. This claim is marked by six monuments, one at each corner and one at the center of each end line of the claim.

The location monument on which this notice is posted is situated within Section 14, Township 8 North, Range 10 West, and said claim is located in the following sections/projected sections:

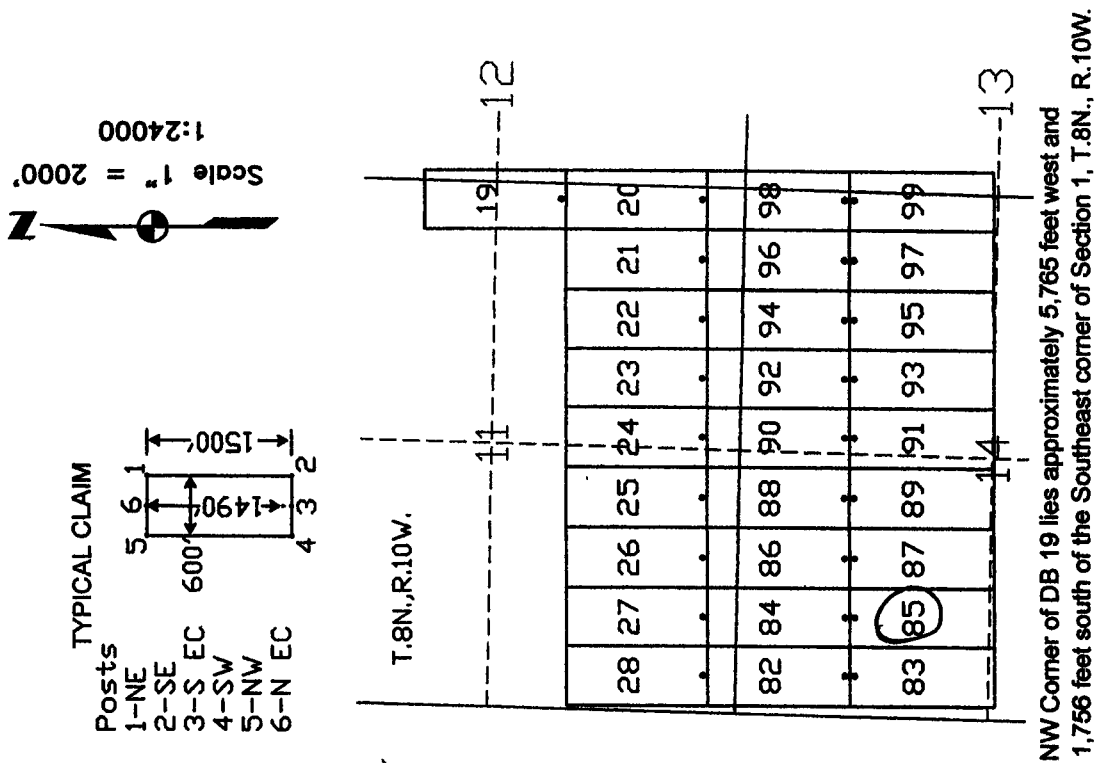
Quarter	Section	Township	Range	Meridian
<u>NW</u>	<u>14</u>	8 North	<u>10</u> West	Gila & Salt River
<u>SW</u>	<u>14</u>	8 North	<u>10</u> West	Gila & Salt River
		8 North	West	Gila & Salt River
		8 North	West	Gila & Salt River

The southwest corner of this claim is approximately 9965 feet West and 7755 feet South of the surveyed Southeast corner of Section 1, Township 8 North, and Range 10 West, Gila and Salt River Base and Meridian.

DATED AND POSTED on the ground this 15<sup>th</sup> day of September, 2017.

Curtis Barlow Agent for: Canadian Mining of Arizona, Inc.  
Curtis Barlow 23 Tegner Street  
Wickenburg, Arizona 85390

Claim Map for DB Lode Claim



The above map depicts the DB 85 lode mining claim, which is located in Section (s) 14, Township 8 North, Range 10 West, Gila and Salt River Base Meridian, Yavapai County, Arizona. The claim corners, end centers, and location monument are marked by 2 inch by 2 inch by 5 foot wooden posts with aluminum tags. The bearings and distances between claim corners are as depicted on the map.

AMC445130

Recording requested by:  
Canadian Mining of Arizona, Inc.

When recorded return to:  
Carlin Trend Mining Services  
369 – 5<sup>th</sup> Street  
Elko, NV 89801

RECEIVED  
BLM AZ STATE OFFICE  
2017 SEP 19 P 1:50  
PHOENIX, ARIZONA

LOCATION NOTICE FOR LODE MINING CLAIM

NOTICE IS HEREBY GIVEN that the DB 86 lode mining claim has been located by Canadian Mining of Arizona, Inc., whose current mailing address is listed below. The general course of this claim is north and south and it is situated in Yavapai County, Arizona. This claim is 1500 feet in length and 600 feet in width. This claim runs from the location monument on which this location notice is posted approximately 1490 feet in a northerly direction to the north end line and 10 feet in a southerly direction to the south end line. This claim is marked by six monuments, one at each corner and one at the center of each end line of the claim.

The location monument on which this notice is posted is situated within Section 14, Township 8 North, Range 10 West, and said claim is located in the following sections/projected sections:

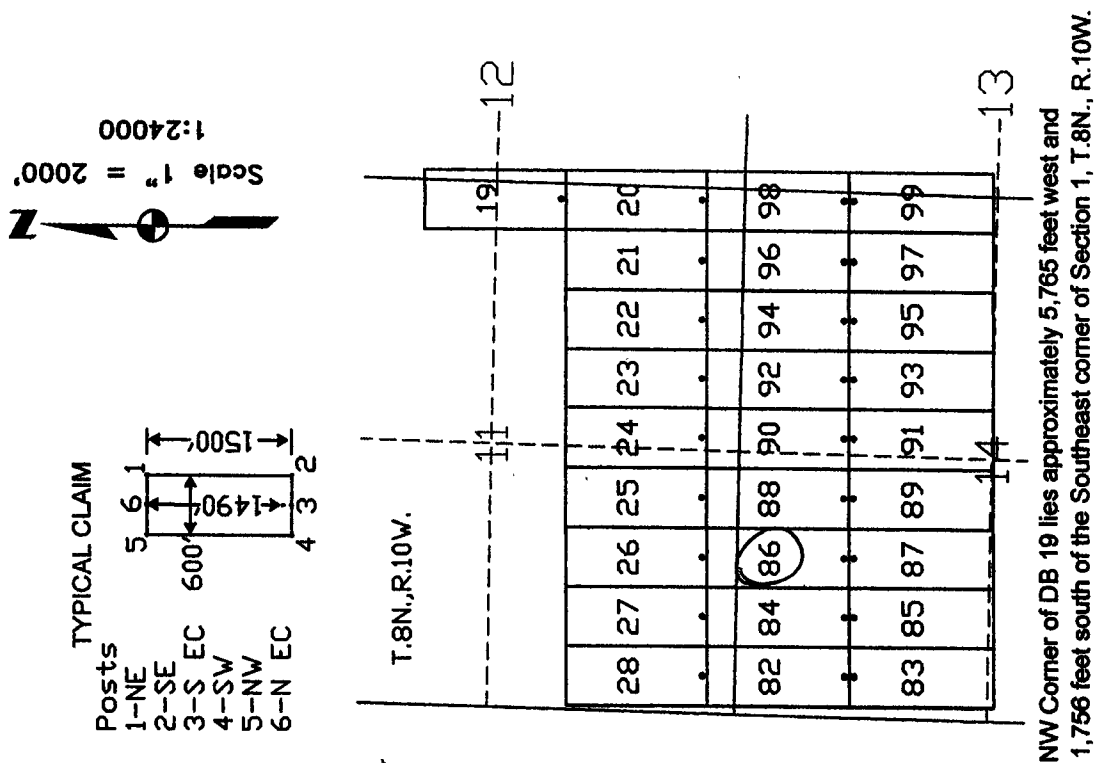
Quarter	Section	Township	Range	Meridian
<u>SW</u>	<u>11</u>	8 North	<u>10</u> West	Gila & Salt River
<u>NW</u>	<u>14</u>	8 North	<u>10</u> West	Gila & Salt River
		8 North	West	Gila & Salt River
		8 North	West	Gila & Salt River

The southwest corner of this claim is approximately 9365 feet West and 6255 feet South of the surveyed Southeast corner of Section 1, Township 8 North, and Range 10 West, Gila and Salt River Base and Meridian.

DATED AND POSTED on the ground this 15<sup>th</sup> day of September, 2017.

Curtis Barlow Agent for: Canadian Mining of Arizona, Inc.  
23 Tegner Street  
Wickenburg, Arizona 85390

Claim Map for DB Lode Claim



The above map depicts the DB 86 lode mining claim, which is located in Section (s) 11, 14, Township 8 North, Range 10 West, Gila and Salt River Base Meridian, Yavapai County, Arizona. The claim corners, end centers, and location monument are marked by 2 inch by 2 inch by 5 foot wooden posts with aluminum tags. The bearings and distances between claim corners are as depicted on the map.

AMC445731



Recording requested by:  
Canadian Mining of Arizona, Inc.

When recorded return to:  
Carlin Trend Mining Services  
369 – 5<sup>th</sup> Street  
Elko, NV 89801

RECEIVED  
BLM AZ STATE OFFICE  
2017 SEP 19 P 1:50  
PHOENIX, ARIZONA

LOCATION NOTICE FOR LODE MINING CLAIM

NOTICE IS HEREBY GIVEN that the DB 87 lode mining claim has been located by Canadian Mining of Arizona, Inc., whose current mailing address is listed below. The general course of this claim is north and south and it is situated in Yavapai County, Arizona. This claim is 1500 feet in length and 600 feet in width. This claim runs from the location monument on which this location notice is posted approximately 10 feet in a northerly direction to the north end line and 1490 feet in a southerly direction to the south end line. This claim is marked by six monuments, one at each corner and one at the center of each end line of the claim.

The location monument on which this notice is posted is situated within Section 14, Township 8 North, Range 10 West, and said claim is located in the following sections/projected sections:

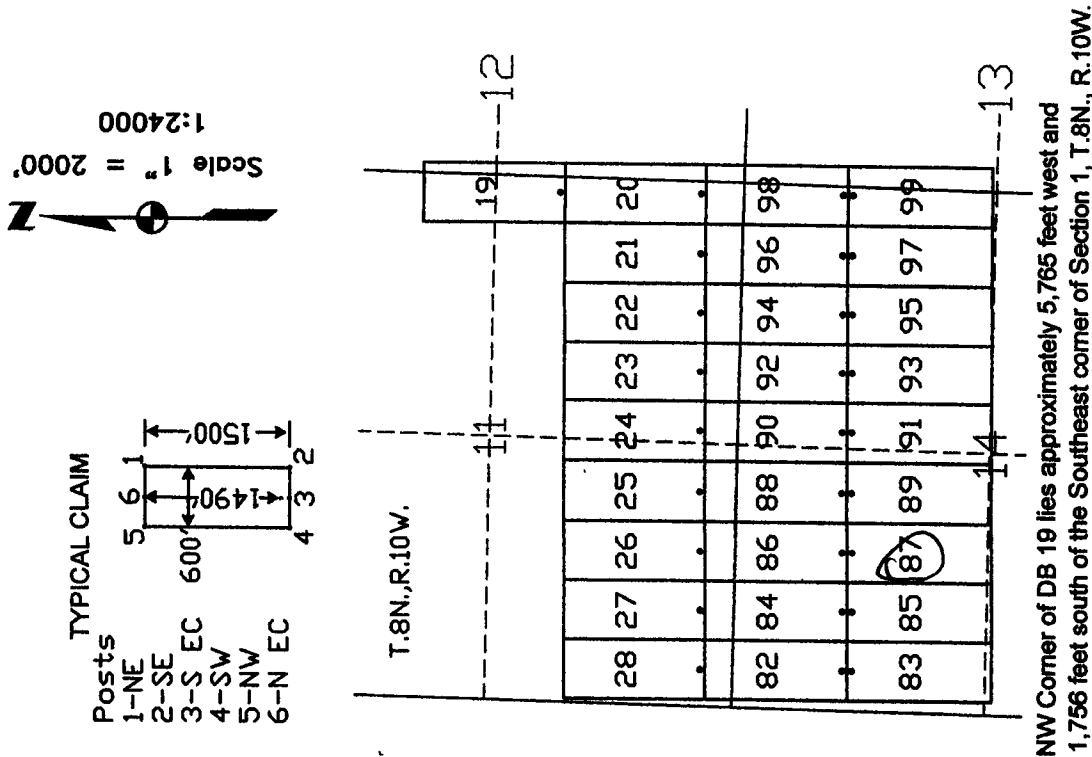
Quarter	Section	Township	Range	Meridian
<u>NW</u>	<u>14</u>	8 North	<u>10</u> West	Gila & Salt River
<u>SW</u>	<u>14</u>	8 North	<u>10</u> West	Gila & Salt River
		8 North	West	Gila & Salt River
		8 North	West	Gila & Salt River

The southwest corner of this claim is approximately 9365 feet West and 7755 feet South of the surveyed Southeast corner of Section 1, Township 8 North, and Range 10 West, Gila and Salt River Base and Meridian.

DATED AND POSTED on the ground this 15<sup>th</sup> day of September, 2017.

Curtis Barlow Agent for: Canadian Mining of Arizona, Inc.  
Curtis Barlow 23 Tegner Street  
Wickenburg, Arizona 85390

Claim Map for DB Lode Claim



The above map depicts the DB 87 lode mining claim, which is located in Section (s) 14, Township 8 North, Range 10 West, Gila and Salt River Base Meridian, Yavapai County, Arizona. The claim corners, end centers, and location monument are marked by 2 inch by 2 inch by 5 foot wooden posts with aluminum tags. The bearings and distances between claim corners are as depicted on the map.

AMC445732

Recording requested by:  
Canadian Mining of Arizona, Inc.

When recorded return to:  
Carlin Trend Mining Services  
369 – 5<sup>th</sup> Street  
Elko, NV 89801

RECEIVED  
BLM AZ STATE OFFICE  
2017 SEP 19 P 1:50  
PHOENIX, ARIZONA

LOCATION NOTICE FOR LODE MINING CLAIM

NOTICE IS HEREBY GIVEN that the DB 88 lode mining claim has been located by Canadian Mining of Arizona, Inc., whose current mailing address is listed below. The general course of this claim is north and south and it is situated in Yavapai County, Arizona. This claim is 1500 feet in length and 600 feet in width. This claim runs from the location monument on which this location notice is posted approximately 1490 feet in a northerly direction to the north end line and 10 feet in a southerly direction to the south end line. This claim is marked by six monuments, one at each corner and one at the center of each end line of the claim.

The location monument on which this notice is posted is situated within Section 14, Township 8 North, Range 10 West, and said claim is located in the following sections/projected sections:

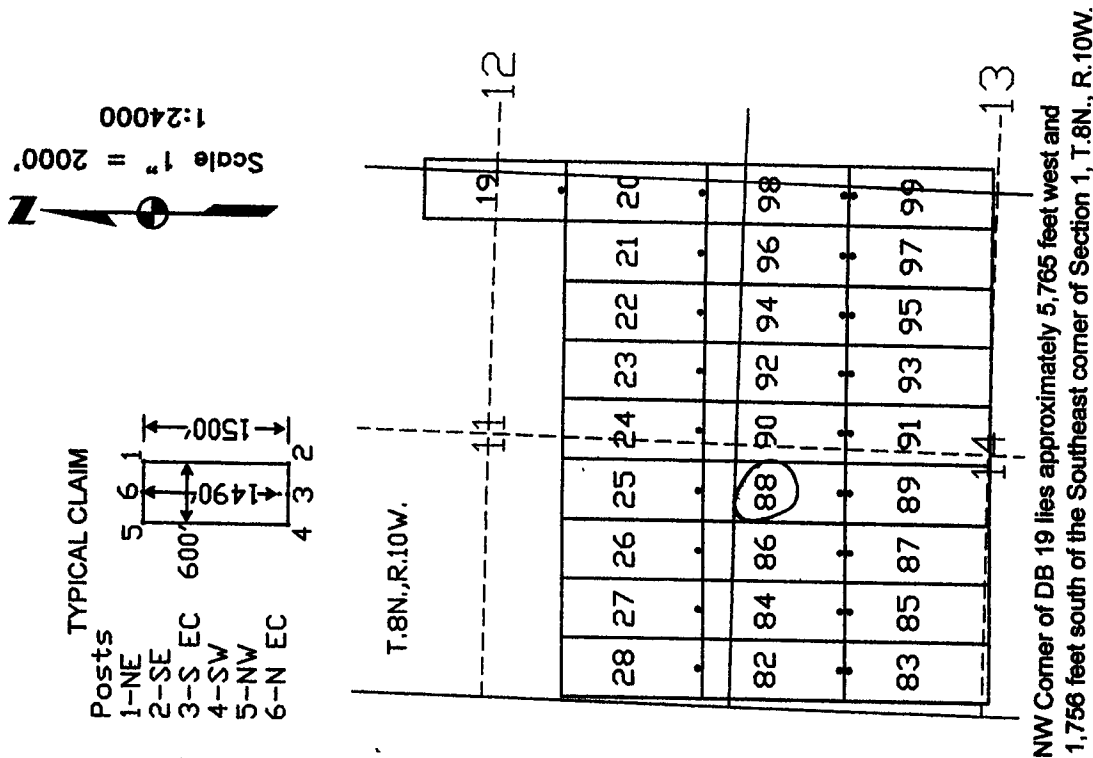
Quarter	Section	Township	Range	Meridian
<u>SW</u>	<u>11</u>	8 North	<u>10</u> West	Gila & Salt River
<u>NW</u>	<u>14</u>	8 North	<u>10</u> West	Gila & Salt River
		8 North	West	Gila & Salt River
		8 North	West	Gila & Salt River

The southwest corner of this claim is approximately 8765 feet West and 6255 feet South of the surveyed Southeast corner of Section 1, Township 8 North, and Range 10 West, Gila and Salt River Base and Meridian.

DATED AND POSTED on the ground this 15<sup>th</sup> day of September, 2017.

Curtis Barlow Agent for: Canadian Mining of Arizona, Inc.  
Curtis Barlow 23 Tegner Street  
Wickenburg, Arizona 85390

Claim Map for DB Lode Claim



Recording requested by:  
Canadian Mining of Arizona, Inc.

When recorded return to:  
Carlin Trend Mining Services  
369 – 5<sup>th</sup> Street  
Elko, NV 89801

RECEIVED  
BLM AZ STATE OFFICE  
2017 SEP 19 P 1:51  
PHOENIX, ARIZONA

LOCATION NOTICE FOR LODE MINING CLAIM

NOTICE IS HEREBY GIVEN that the DB 89 lode mining claim has been located by Canadian Mining of Arizona, Inc., whose current mailing address is listed below. The general course of this claim is north and south and it is situated in Yavapai County, Arizona. This claim is 1500 feet in length and 600 feet in width. This claim runs from the location monument on which this location notice is posted approximately 10 feet in a northerly direction to the north end line and 1490 feet in a southerly direction to the south end line. This claim is marked by six monuments, one at each corner and one at the center of each end line of the claim.

The location monument on which this notice is posted is situated within Section 14, Township 8 North, Range 10 West, and said claim is located in the following sections/projected sections:

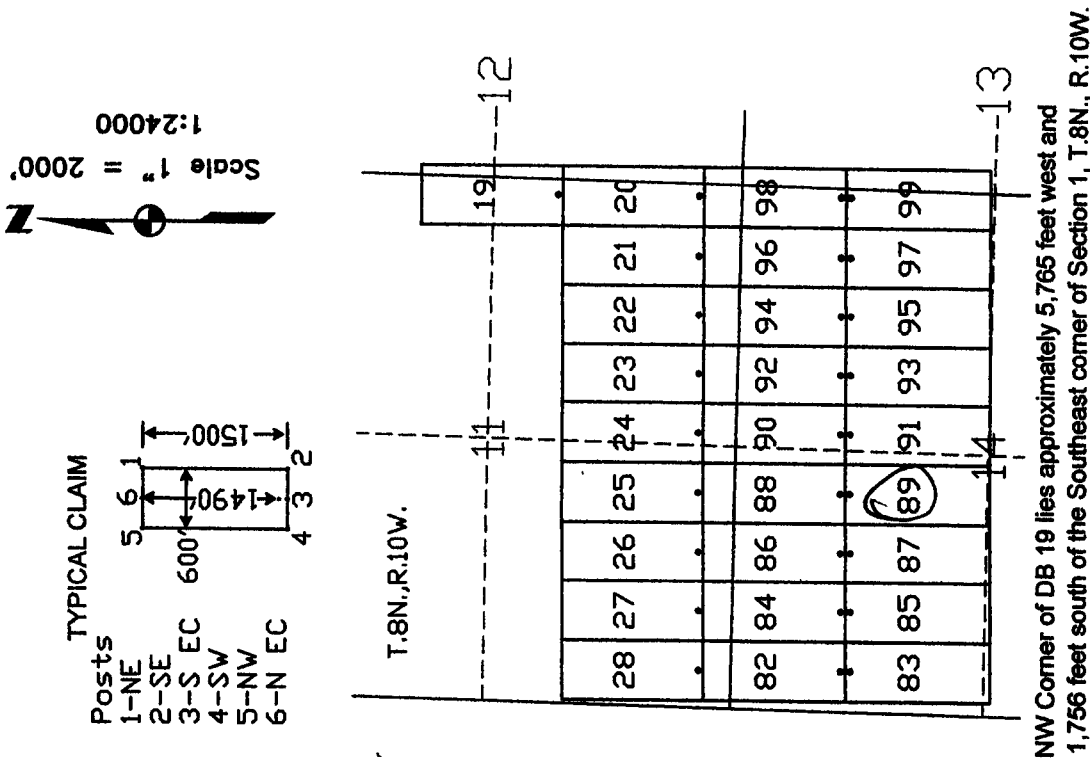
Quarter	Section	Township	Range	Meridian
<u>NW</u>	<u>14</u>	8 North	<u>10</u> West	Gila & Salt River
<u>SW</u>	<u>14</u>	8 North	<u>10</u> West	Gila & Salt River
		8 North	West	Gila & Salt River
		8 North	West	Gila & Salt River

The southwest corner of this claim is approximately 8765 feet West and 775 feet South of the surveyed Southeast corner of Section 1, Township 8 North, and Range 10 West, Gila and Salt River Base and Meridian.

DATED AND POSTED on the ground this 1st day of September, 2017.

Curt Barlow Agent for: Canadian Mining of Arizona, Inc.  
Curtis Barlow 23 Tegner Street  
Wickenburg, Arizona 85390

Claim Map for DB Lode Claim



The above map depicts the DB 89 lode mining claim, which is located in Section (s) 14, Township 8 North, Range 10 West, Gila and Salt River Base Meridian, Yavapai County, Arizona. The claim corners, end centers, and location monument are marked by 2 inch by 2 inch by 5 foot wooden posts with aluminum tags. The bearings and distances between claim corners are as depicted on the map.

AMC445734

Recording requested by:  
Canadian Mining of Arizona, Inc.

When recorded return to:  
Carlin Trend Mining Services  
369 – 5<sup>th</sup> Street  
Elko, NV 89801

RECEIVED  
BLM AZ STAFF OFFICE  
2017 SEP 19 P 1:51  
PHOENIX, ARIZONA

LOCATION NOTICE FOR LODE MINING CLAIM

NOTICE IS HEREBY GIVEN that the DB 90 lode mining claim has been located by Canadian Mining of Arizona, Inc., whose current mailing address is listed below. The general course of this claim is north and south and it is situated in Yavapai County, Arizona. This claim is 1500 feet in length and 600 feet in width. This claim runs from the location monument on which this location notice is posted approximately 1490 feet in a northerly direction to the north end line and 10 feet in a southerly direction to the south end line. This claim is marked by six monuments, one at each corner and one at the center of each end line of the claim.

The location monument on which this notice is posted is situated within Section 14, Township 8 North, Range 10 West, and said claim is located in the following sections/projected sections:

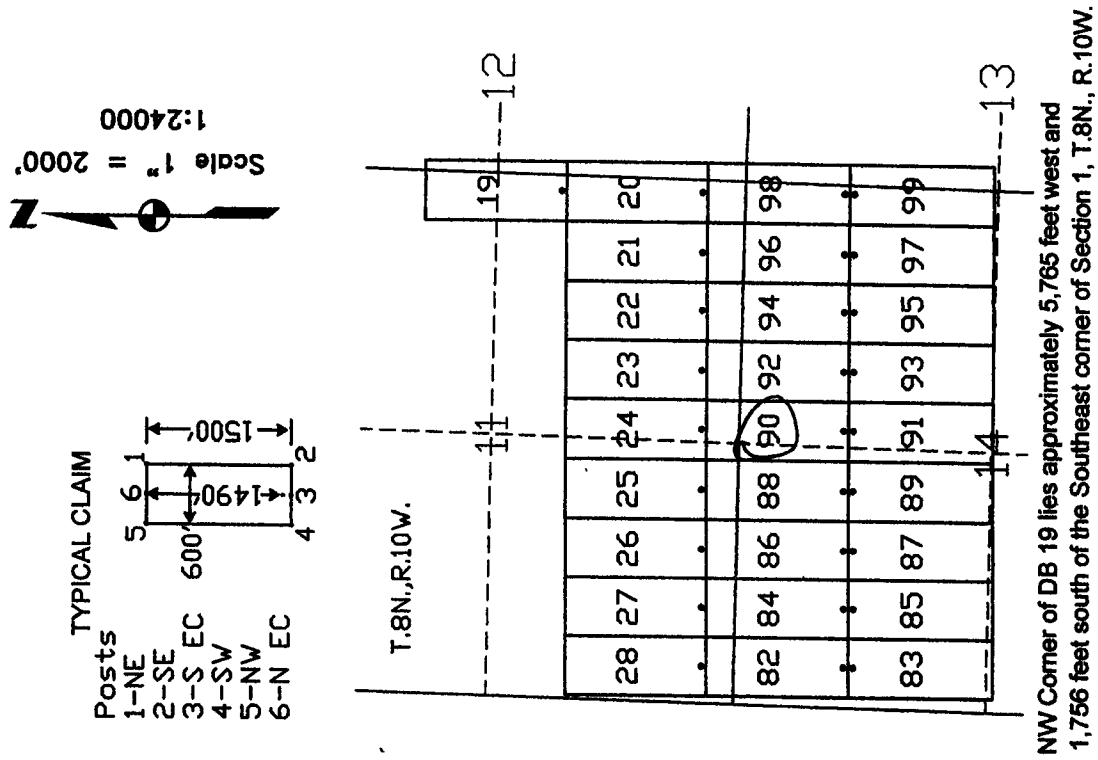
Quarter	Section	Township	Range	Meridian
<u>SW</u>	<u>11</u>	8 North	<u>10</u> West	Gila & Salt River
<u>SE</u>	<u>11</u>	8 North	<u>10</u> West	Gila & Salt River
<u>NW</u>	<u>14</u>	8 North	<u>10</u> West	Gila & Salt River
<u>NE</u>	<u>14</u>	8 North	<u>10</u> West	Gila & Salt River

The southwest corner of this claim is approximately 8165 feet West and 6255 feet South of the surveyed Southeast corner of Section 1, Township 8 North, and Range 10 West, Gila and Salt River Base and Meridian.

DATED AND POSTED on the ground this 15<sup>th</sup> day of September, 2017.

Curt Barlow Agent for: Canadian Mining of Arizona, Inc.  
Curtis Barlow 23 Tegner Street  
Wickenburg, Arizona 85390

Claim Map for DB Lode Claim



The above map depicts the DB 90 lode mining claim, which is located in Section (s) 11, 14, Township 8 North, Range 10 West, Gila and Salt River Base Meridian, Yavapai County, Arizona. The claim corners, end centers, and location monument are marked by 2 inch by 2 inch by 5 foot wooden posts with aluminum tags. The bearings and distances between claim corners are as depicted on the map.

AMC445735

Recording requested by:  
Canadian Mining of Arizona, Inc.

When recorded return to:  
Carlin Trend Mining Services  
369 – 5<sup>th</sup> Street  
Elko, NV 89801

RECEIVED  
BLM AZ STATE OFFICE  
2017 SEP 19 P 1:51  
PHOENIX, ARIZONA

LOCATION NOTICE FOR LODE MINING CLAIM

NOTICE IS HEREBY GIVEN that the DB 91 lode mining claim has been located by Canadian Mining of Arizona, Inc., whose current mailing address is listed below. The general course of this claim is north and south and it is situated in Yavapai County, Arizona. This claim is 1500 feet in length and 600 feet in width. This claim runs from the location monument on which this location notice is posted approximately 10 feet in a northerly direction to the north end line and 1490 feet in a southerly direction to the south end line. This claim is marked by six monuments, one at each corner and one at the center of each end line of the claim.

The location monument on which this notice is posted is situated within Section 14, Township 8 North, Range 10 West, and said claim is located in the following sections/projected sections:

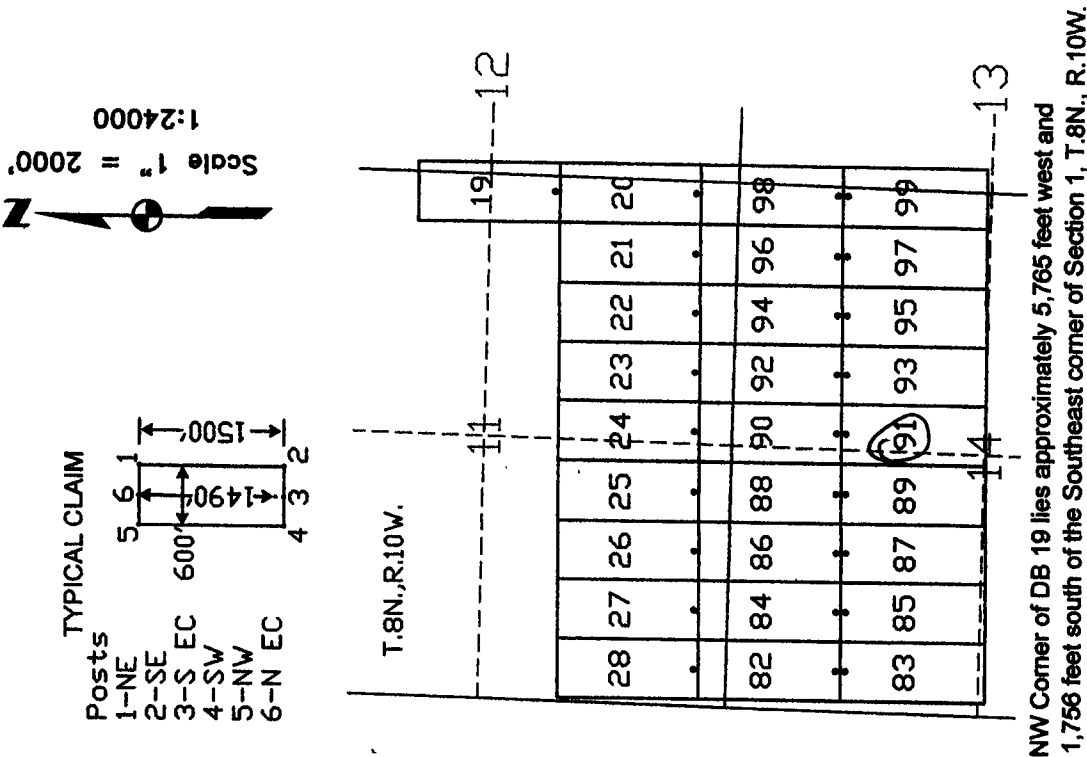
Quarter	Section	Township	Range	Meridian
NW	14	8 North	10 West	Gila & Salt River
NE	14	8 North	10 West	Gila & Salt River
SW	14	8 North	10 West	Gila & Salt River
SE	14	8 North	10 West	Gila & Salt River

The southwest corner of this claim is approximately 8165 feet West and 7755 feet South of the surveyed Southeast corner of Section 1, Township 8 North, and Range 10 West, Gila and Salt River Base and Meridian.

DATED AND POSTED on the ground this 15<sup>th</sup> day of September, 2017.

Curt Barlow Agent for: Canadian Mining of Arizona, Inc.  
Curtis Barlow 23 Tegner Street  
Wickenburg, Arizona 85390

Claim Map for DB Lode Claim



The above map depicts the DB 91 lode mining claim, which is located in Section (s) 14, Township 8 North, Range 10 West, Gila and Salt River Base Meridian, Yavapai County, Arizona. The claim corners, end centers, and location monument are marked by 2 inch by 2 inch by 5 foot wooden posts with aluminum tags. The bearings and distances between claim corners are as depicted on the map.

AMC445736

Recording requested by:  
Canadian Mining of Arizona, Inc.

When recorded return to:  
Carlin Trend Mining Services  
369 – 5<sup>th</sup> Street  
Elko, NV 89801

RECEIVED  
BLM AZ STATE OFFICE  
2017 SEP 19 P 1:51  
PHOENIX, ARIZONA

LOCATION NOTICE FOR LODE MINING CLAIM

NOTICE IS HEREBY GIVEN that the DB 92 lode mining claim has been located by Canadian Mining of Arizona, Inc., whose current mailing address is listed below. The general course of this claim is north and south and it is situated in Yavapai County, Arizona. This claim is 1500 feet in length and 600 feet in width. This claim runs from the location monument on which this location notice is posted approximately 1490 feet in a northerly direction to the north end line and 10 feet in a southerly direction to the south end line. This claim is marked by six monuments, one at each corner and one at the center of each end line of the claim.

The location monument on which this notice is posted is situated within Section 14, Township 8 North, Range 10 West, and said claim is located in the following sections/projected sections:

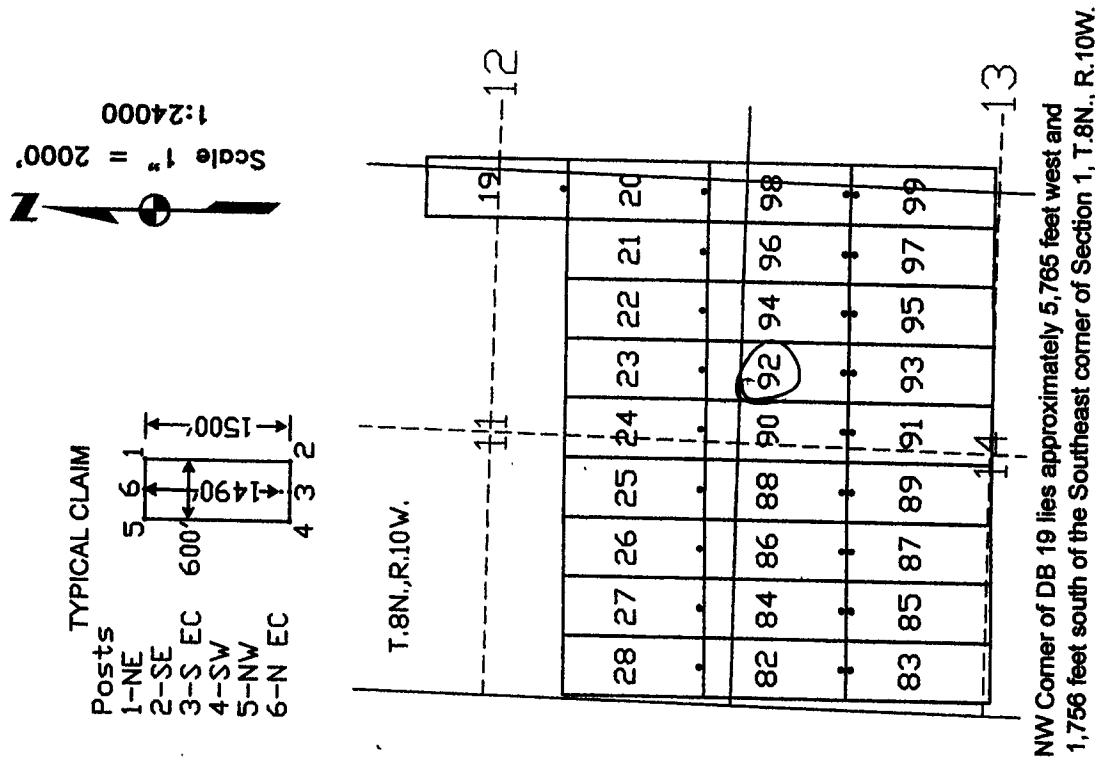
Quarter	Section	Township	Range	Meridian
<u>SE</u>	<u>11</u>	8 North	<u>10</u> West	Gila & Salt River
<u>NE</u>	<u>14</u>	8 North	<u>10</u> West	Gila & Salt River
		8 North	West	Gila & Salt River
		8 North	West	Gila & Salt River

The southwest corner of this claim is approximately 7565 feet West and 6255 feet South of the surveyed Southeast corner of Section 1, Township 8 North, and Range 10 West, Gila and Salt River Base and Meridian.

DATED AND POSTED on the ground this 1<sup>st</sup> day of September, 2017.

Curtis Barlow Agent for: Canadian Mining of Arizona, Inc.  
23 Tegner Street  
Wickenburg, Arizona 85390

Claim Map for DB Lode Claim



AMC445737

The above map depicts the DB 92 lode mining claim, which is located in Section (s) 11, 14, Township 8 North, Range 10 West, Gila and Salt River Base Meridian, Yavapai County, Arizona. The claim corners, end centers, and location monument are marked by 2 inch by 2 inch by 5 foot wooden posts with aluminum tags. The bearings and distances between claim corners are as depicted on the map.



Recording requested by:  
Canadian Mining of Arizona, Inc.

When recorded return to:  
Carlin Trend Mining Services  
369 – 5<sup>th</sup> Street  
Elko, NV 89801

RECEIVED  
BLM AZ STAFF OFFICE  
2017 SEP 19 P 1:51  
PHOENIX, ARIZONA

LOCATION NOTICE FOR LODE MINING CLAIM

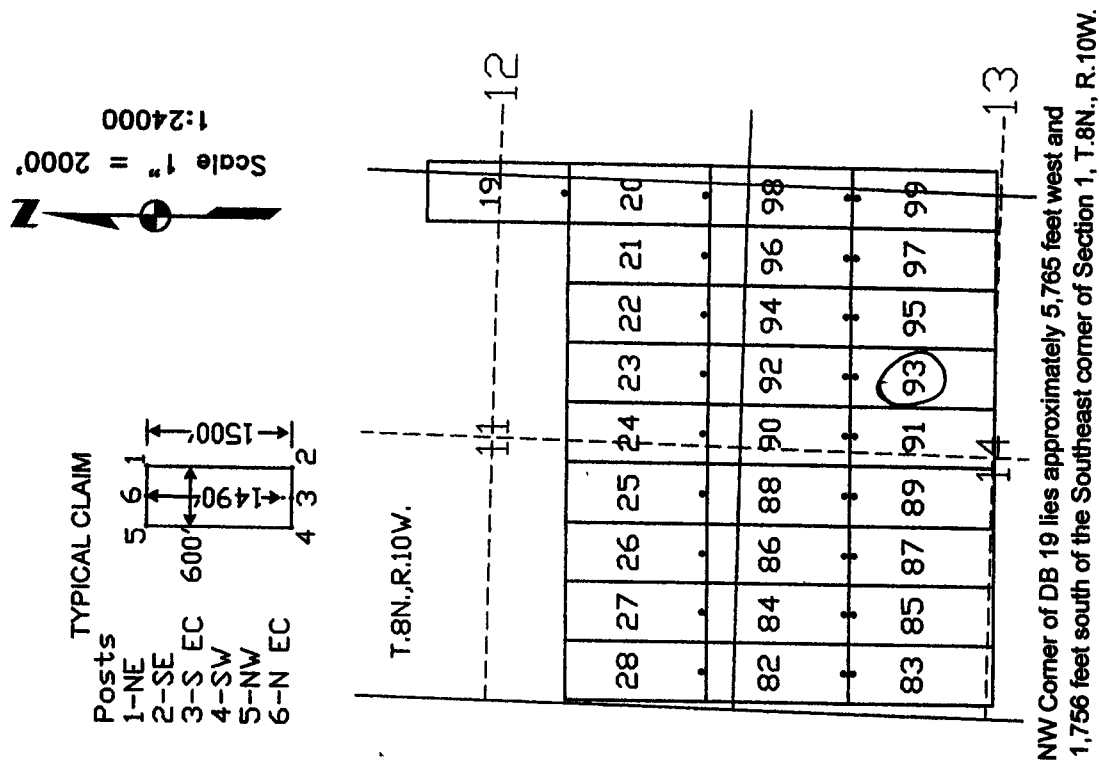
NOTICE IS HEREBY GIVEN that the DB 93 lode mining claim has been located by Canadian Mining of Arizona, Inc., whose current mailing address is listed below. The general course of this claim is north and south and it is situated in Yavapai County, Arizona. This claim is 1500 feet in length and 600 feet in width. This claim runs from the location monument on which this location notice is posted approximately 10 feet in a northerly direction to the north end line and 1490 feet in a southerly direction to the south end line. This claim is marked by six monuments, one at each corner and one at the center of each end line of the claim. The location monument on which this notice is posted is situated within Section 14, Township 8 North, Range 10 West, and said claim is located in the following sections/projected sections:

Quarter	Section	Township	Range	Meridian
<u>NE</u>	<u>14</u>	8 North	<u>10</u> West	Gila & Salt River
		8 North	West	Gila & Salt River
		8 North	West	Gila & Salt River
		8 North	West	Gila & Salt River

The southwest corner of this claim is approximately 7565 feet West and 7755 feet South of the surveyed Southeast corner of Section 1, Township 8 North, and Range 10 West, Gila and Salt River Base and Meridian.

DATED AND POSTED on the ground this 1<sup>st</sup> day of September, 2017.  
Curt Barlow Agent for: Canadian Mining of Arizona, Inc.  
Curtis Barlow 23 Tegner Street  
Wickenburg, Arizona 85390

Claim Map for DB Lode Claim



The above map depicts the DB 93 lode mining claim, which is located in Section (s) 14, Township 8 North, Range 10 West, Gila and Salt River Base Meridian, Yavapai County, Arizona. The claim corners, end centers, and location monument are marked by 2 inch by 2 inch by 5 foot wooden posts with aluminum tags. The bearings and distances between claim corners are as depicted on the map.

AMC445738

Recording requested by:  
Canadian Mining of Arizona, Inc.

When recorded return to:  
Carlin Trend Mining Services  
369 – 5<sup>th</sup> Street  
Elko, NV 89801

RECEIVED  
BLM AZ STATE OFFICE  
2017 SEP 19 P 1:51  
PHOENIX, ARIZONA

LOCATION NOTICE FOR LODE MINING CLAIM

NOTICE IS HEREBY GIVEN that the DB 94 lode mining claim has been located by Canadian Mining of Arizona, Inc., whose current mailing address is listed below. The general course of this claim is north and south and it is situated in Yavapai County, Arizona. This claim is 1500 feet in length and 600 feet in width. This claim runs from the location monument on which this location notice is posted approximately 1490 feet in a northerly direction to the north end line and 10 feet in a southerly direction to the south end line. This claim is marked by six monuments, one at each corner and one at the center of each end line of the claim.

The location monument on which this notice is posted is situated within Section 14, Township 8 North, Range 10 West, and said claim is located in the following sections/projected sections:

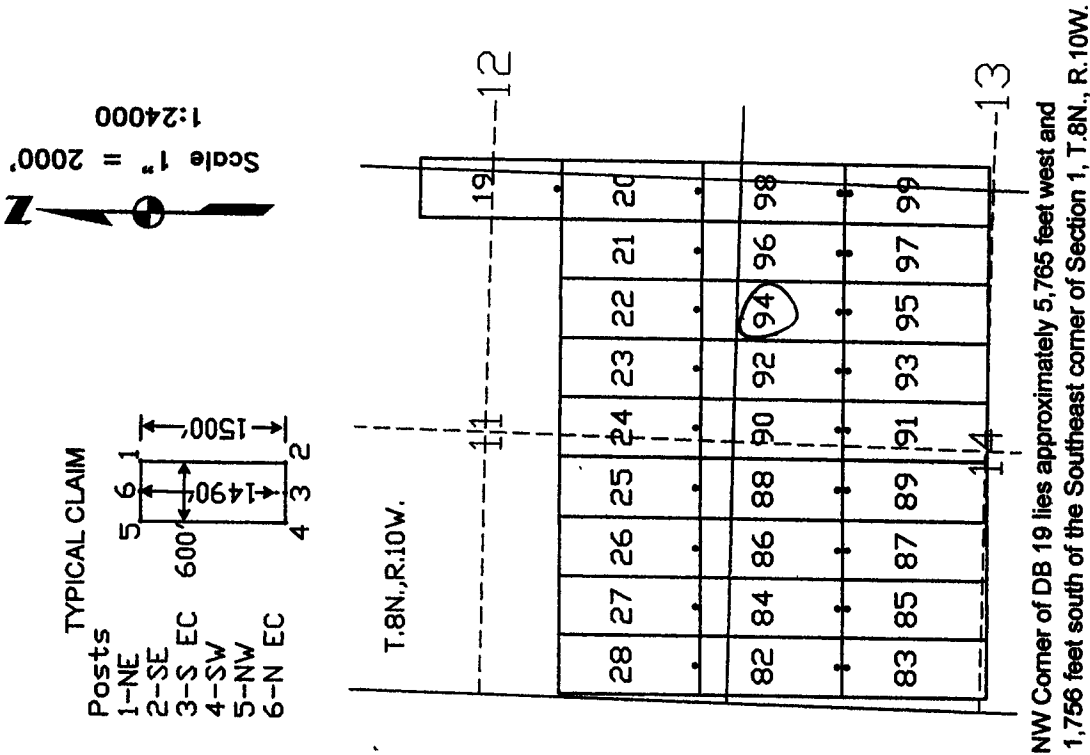
Quarter	Section	Township	Range	Meridian
<u>SE</u>	<u>11</u>	8 North	<u>10</u> West	Gila & Salt River
<u>NE</u>	<u>14</u>	8 North	<u>10</u> West	Gila & Salt River
		8 North	West	Gila & Salt River
		8 North	West	Gila & Salt River

The southwest corner of this claim is approximately 6965 feet West and 6255 feet South of the surveyed Southeast corner of Section 1, Township 8 North, and Range 10 West, Gila and Salt River Base and Meridian.

DATED AND POSTED on the ground this 15<sup>th</sup> day of September, 2017.

Curtis Barlow Agent for: Canadian Mining of Arizona, Inc.  
Curtis Barlow 23 Tegner Street  
Wickenburg, Arizona 85390

Claim Map for DB Lode Claim



The above map depicts the DB 94 lode mining claim, which is located in Section (s) 11, 14, Township 8 North, Range 10 West, Gila and Salt River Base Meridian, Yavapai County, Arizona. The claim corners, end centers, and location monument are marked by 2 inch by 2 inch by 5 foot wooden posts with aluminum tags. The bearings and distances between claim corners are as depicted on the map.

AMC 445739

Recording requested by:  
Canadian Mining of Arizona, Inc.

When recorded return to:  
Carlin Trend Mining Services  
369 – 5<sup>th</sup> Street  
Elko, NV 89801

RECEIVED  
BLM AZ STATE OFFICE  
2017 SEP 19 P 1:51  
PHOENIX, ARIZONA

**LOCATION NOTICE FOR LODE MINING CLAIM**

NOTICE IS HEREBY GIVEN that the DB 95 lode mining claim has been located by Canadian Mining of Arizona, Inc., whose current mailing address is listed below. The general course of this claim is north and south and it is situated in Yavapai County, Arizona. This claim is 1500 feet in length and 600 feet in width. This claim runs from the location monument on which this location notice is posted approximately 10 feet in a northerly direction to the north end line and 1490 feet in a southerly direction to the south end line. This claim is marked by six monuments, one at each corner and one at the center of each end line of the claim.

The location monument on which this notice is posted is situated within Section 14, Township 8 North, Range 10 West, and said claim is located in the following sections/projected sections:

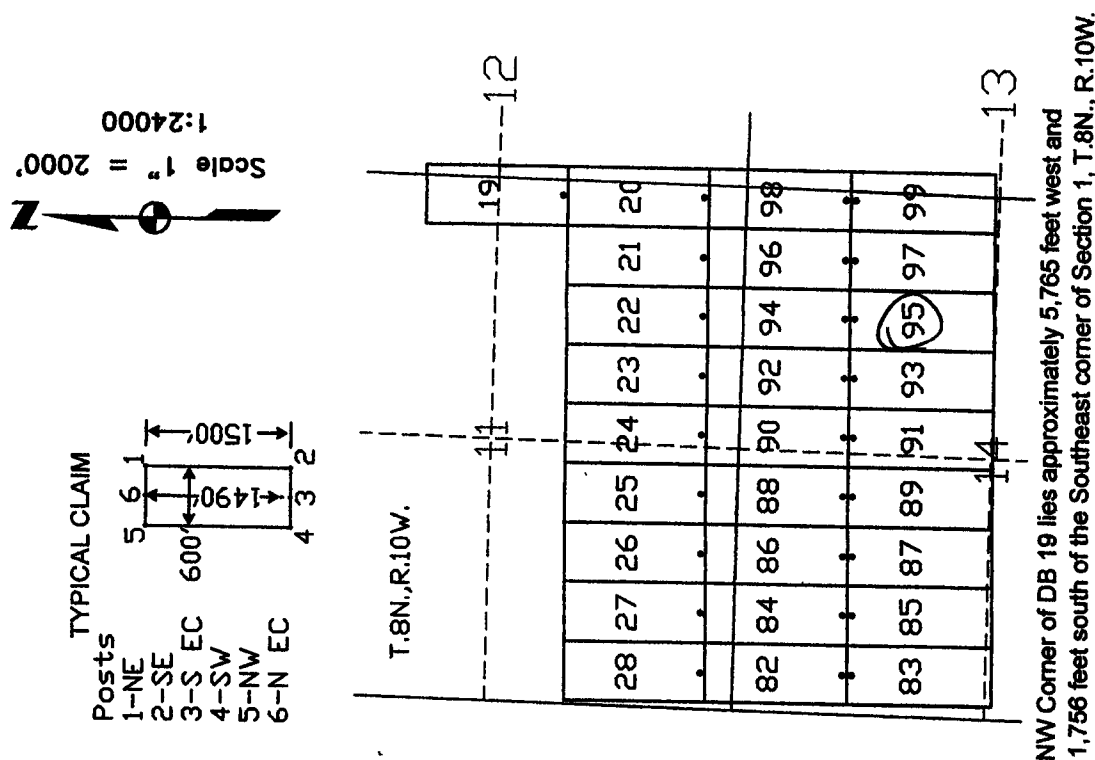
Quarter	Section	Township	Range	Meridian
<u>NE</u>	<u>14</u>	8 North	<u>10</u> West	Gila & Salt River
_____	_____	8 North	_____ West	Gila & Salt River
_____	_____	8 North	_____ West	Gila & Salt River
_____	_____	8 North	_____ West	Gila & Salt River

The southwest corner of this claim is approximately 16965 feet West and 7755 feet South of the surveyed Southeast corner of Section 1, Township 8 North, and Range 10 West, Gila and Salt River Base and Meridian.

DATED AND POSTED on the ground this 15<sup>th</sup> day of September, 2017.

Curtis Barlow Agent for: Canadian Mining of Arizona, Inc.  
Curtis Barlow 23 Tegner Street  
Wickenburg, Arizona 85390

**Claim Map for DB Lode Claim**



The above map depicts the DB 95 lode mining claim, which is located in Section (s) 14, Township 8 North, Range 10 West, Gila and Salt River Base Meridian, Yavapai County, Arizona. The claim corners, end centers, and location monument are marked by 2 inch by 2 inch by 5 foot wooden posts with aluminum tags. The bearings and distances between claim corners are as depicted on the map.

AMC445740

Recording requested by:  
Canadian Mining of Arizona, Inc.

When recorded return to:  
Carlin Trend Mining Services  
369 – 5<sup>th</sup> Street  
Elko, NV 89801

RECEIVED  
BLM AZ STATE OFFICE  
2017 SEP 19 P 1:51  
PHOENIX, ARIZONA

LOCATION NOTICE FOR LODE MINING CLAIM

NOTICE IS HEREBY GIVEN that the DB 96 lode mining claim has been located by Canadian Mining of Arizona, Inc., whose current mailing address is listed below. The general course of this claim is north and south and it is situated in Yavapai County, Arizona. This claim is 1500 feet in length and 600 feet in width. This claim runs from the location monument on which this location notice is posted approximately 1490 feet in a northerly direction to the north end line and 10 feet in a southerly direction to the south end line. This claim is marked by six monuments, one at each corner and one at the center of each end line of the claim.

The location monument on which this notice is posted is situated within Section 14, Township 8 North, Range 10 West, and said claim is located in the following sections/projected sections:

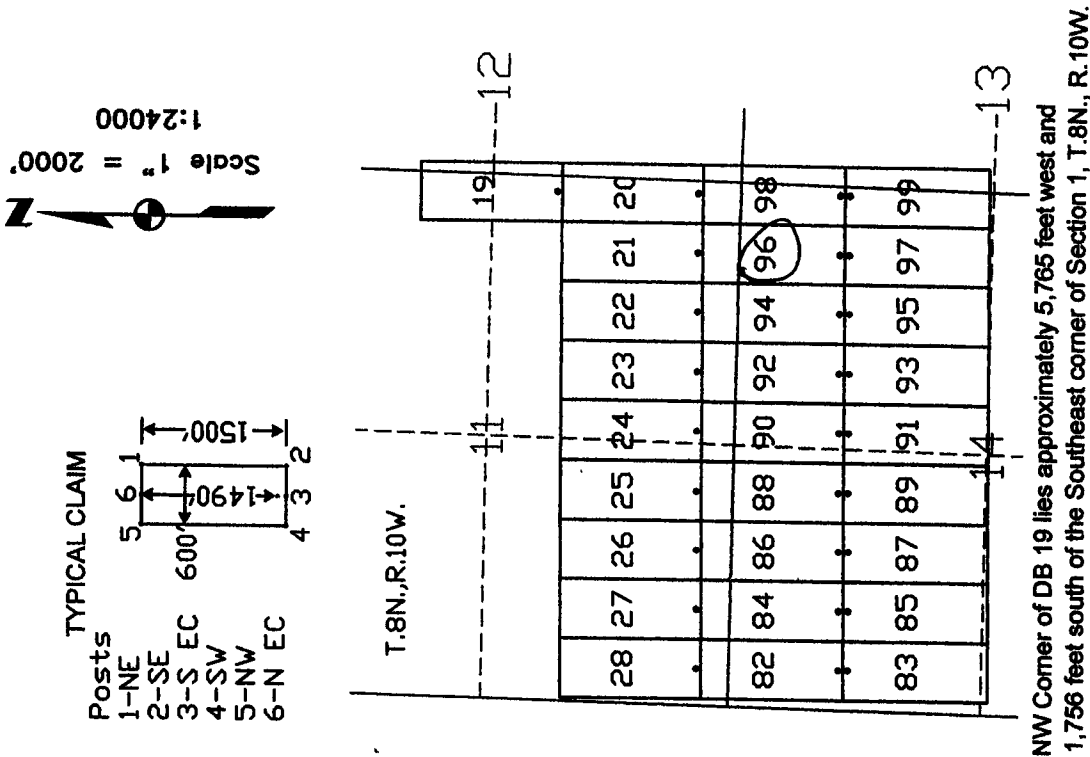
Quarter	Section	Township	Range	Meridian
<u>SE</u>	<u>11</u>	8 North	<u>10</u> West	Gila & Salt River
<u>NE</u>	<u>14</u>	8 North	<u>10</u> West	Gila & Salt River
		8 North	West	Gila & Salt River
		8 North	West	Gila & Salt River

The southwest corner of this claim is approximately 6365 feet West and 6255 feet South of the surveyed Southeast corner of Section 1, Township 8 North, and Range 10 West, Gila and Salt River Base and Meridian.

DATED AND POSTED on the ground this 15<sup>th</sup> day of September, 2017.

Curtis Barlow Agent for: Canadian Mining of Arizona, Inc.  
Curtis Barlow 23 Tegner Street  
Wickenburg, Arizona 85390

Claim Map for DB Lode Claim



AMC445741

The above map depicts the DB 96 lode mining claim, which is located in Section (s) 11, 14, Township 8 North, Range 10 West, Gila and Salt River Base Meridian, Yavapai County, Arizona. The claim corners, end centers, and location monument are marked by 2 inch by 2 inch by 5 foot wooden posts with aluminum tags. The bearings and distances between claim corners are as depicted on the map.

Recording requested by:  
Canadian Mining of Arizona, Inc.

When recorded return to:  
Carlin Trend Mining Services  
369 – 5<sup>th</sup> Street  
Elko, NV 89801

RECEIVED  
BLM AZ STATE OFFICE  
2017 SEP 19 P 1:51  
PHOENIX, ARIZONA

**LOCATION NOTICE FOR LODE MINING CLAIM**

NOTICE IS HEREBY GIVEN that the DB 97 lode mining claim has been located by Canadian Mining of Arizona, Inc., whose current mailing address is listed below. The general course of this claim is north and south and it is situated in Yavapai County, Arizona. This claim is 1500 feet in length and 600 feet in width. This claim runs from the location monument on which this location notice is posted approximately 10 feet in a northerly direction to the north end line and 1490 feet in a southerly direction to the south end line. This claim is marked by six monuments, one at each corner and one at the center of each end line of the claim.

The location monument on which this notice is posted is situated within Section 14, Township 8 North, Range 10 West, and said claim is located in the following sections/projected sections:

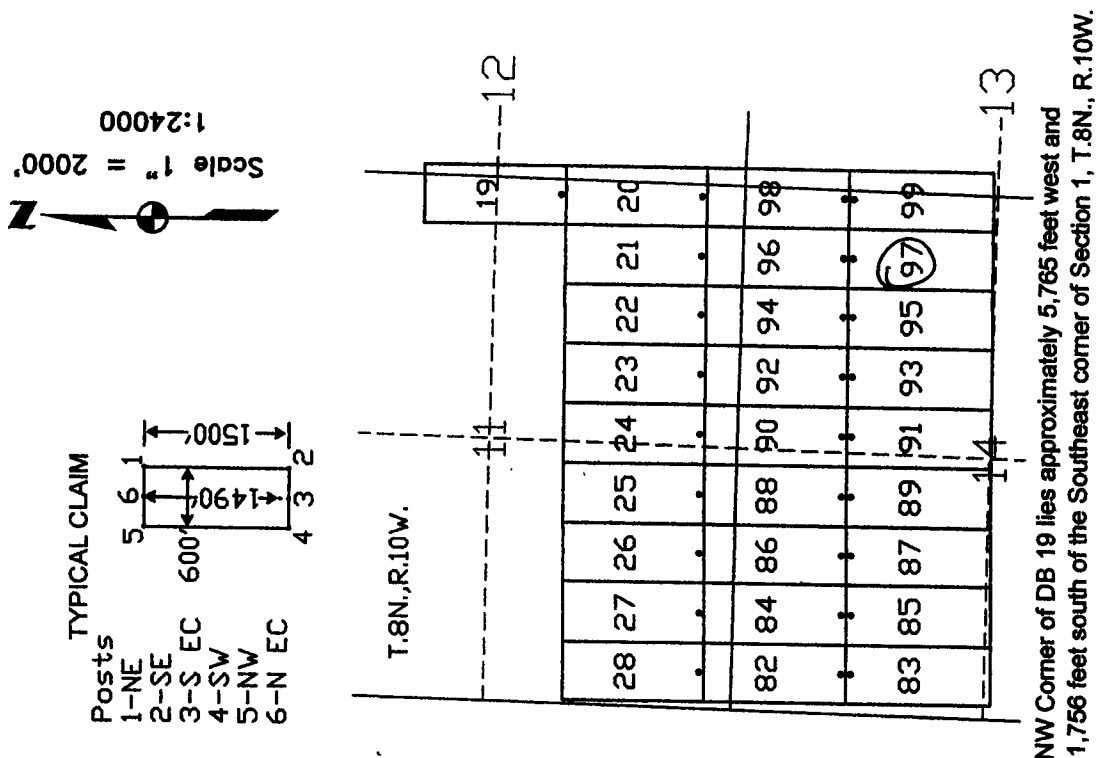
Quarter	Section	Township	Range	Meridian
<u>NE</u>	<u>14</u>	8 North	<u>10</u> West	Gila & Salt River
_____	_____	8 North	_____ West	Gila & Salt River
_____	_____	8 North	_____ West	Gila & Salt River
_____	_____	8 North	_____ West	Gila & Salt River

The southwest corner of this claim is approximately 6365 feet West and 785 feet South of the surveyed Southeast corner of Section 1, Township 8 North, and Range 10 West, Gila and Salt River Base and Meridian.

DATED AND POSTED on the ground this 1<sup>st</sup> day of September, 2017.

Curtis Barlow Agent for: Canadian Mining of Arizona, Inc.  
Curtis Barlow 23 Tegner Street  
Wickenburg, Arizona 85390

**Claim Map for DB Lode Claim**



The above map depicts the DB 97 lode mining claim, which is located in Section (s) 14, Township 8 North, Range 10 West, Gila and Salt River Base Meridian, Yavapai County, Arizona. The claim corners, end centers, and location monument are marked by 2 inch by 2 inch by 5 foot wooden posts with aluminum tags. The bearings and distances between claim corners are as depicted on the map.

AMC445742

Recording requested by:  
Canadian Mining of Arizona, Inc.

When recorded return to:  
Carlin Trend Mining Services  
369 – 5<sup>th</sup> Street  
Elko, NV 89801

RECEIVED  
BLM AZ STATE OFFICE  
2017 SEP 19 P 1:52  
PHOENIX, ARIZONA

LOCATION NOTICE FOR LODE MINING CLAIM

NOTICE IS HEREBY GIVEN that the DB 98 lode mining claim has been located by Canadian Mining of Arizona, Inc., whose current mailing address is listed below. The general course of this claim is north and south and it is situated in Yavapai County, Arizona. This claim is 1500 feet in length and 600 feet in width. This claim runs from the location monument on which this location notice is posted approximately 1490 feet in a northerly direction to the north end line and 10 feet in a southerly direction to the south end line. This claim is marked by six monuments, one at each corner and one at the center of each end line of the claim.

The location monument on which this notice is posted is situated within Section 14, Township 8 North, Range 10 West, and said claim is located in the following sections/projected sections:

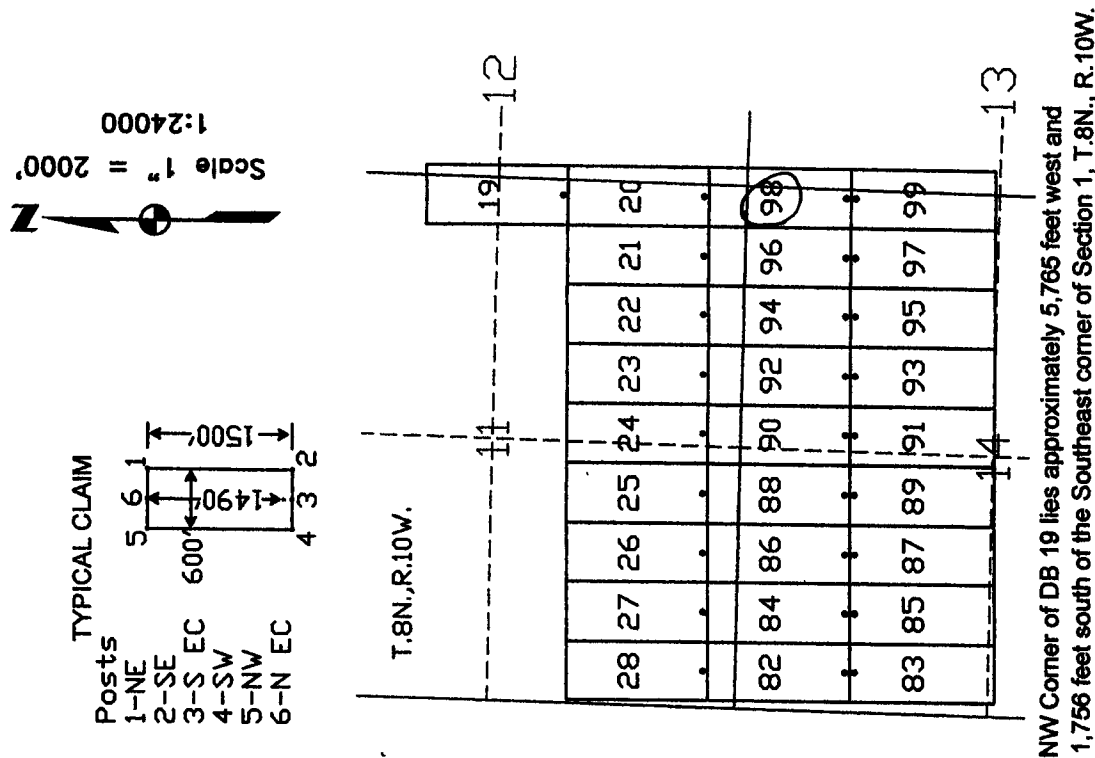
Quarter	Section	Township	Range	Meridian
<u>SE</u>	<u>11</u>	8 North	<u>10</u> West	Gila & Salt River
<u>NE</u>	<u>14</u>	8 North	<u>10</u> West	Gila & Salt River
<u>SW</u>	<u>12</u>	8 North	<u>10</u> West	Gila & Salt River
<u>NW</u>	<u>13</u>	8 North	<u>10</u> West	Gila & Salt River

The southwest corner of this claim is approximately 5765 feet West and 6255 feet South of the surveyed Southeast corner of Section 1, Township 8 North, and Range 10 West, Gila and Salt River Base and Meridian.

DATED AND POSTED on the ground this 1st day of September, 2017.

Curt Barlow Agent for: Canadian Mining of Arizona, Inc.  
Curtis Barlow 23 Tegner Street  
Wickenburg, Arizona 85390

Claim Map for DB Lode Claim



The above map depicts the DB 98 lode mining claim, which is located in Section (s) 11, 12, 13, 14, Township 8 North, Range 10 West, Gila and Salt River Base Meridian, Yavapai County, Arizona. The claim corners, end centers, and location monument are marked by 2 inch by 2 inch by 5 foot wooden posts with aluminum tags. The bearings and distances between claim corners are as depicted on the map.

AMC445743



Recording requested by:  
Canadian Mining of Arizona, Inc.

When recorded return to:  
Carlin Trend Mining Services  
369 – 5<sup>th</sup> Street  
Elko, NV 89801

RECEIVED  
BLM AZ STATE OFFICE  
2017 SEP 19 P 1:52  
PHOENIX, ARIZONA

LOCATION NOTICE FOR LODE MINING CLAIM

NOTICE IS HEREBY GIVEN that the DB 99 lode mining claim has been located by Canadian Mining of Arizona, Inc., whose current mailing address is listed below. The general course of this claim is north and south and it is situated in Yavapai County, Arizona. This claim is 1500 feet in length and 600 feet in width. This claim runs from the location monument on which this location notice is posted approximately 10 feet in a northerly direction to the north end line and 1490 feet in a southerly direction to the south end line. This claim is marked by six monuments, one at each corner and one at the center of each end line of the claim.

The location monument on which this notice is posted is situated within Section 14, Township 8 North, Range 10 West, and said claim is located in the following sections/projected sections:

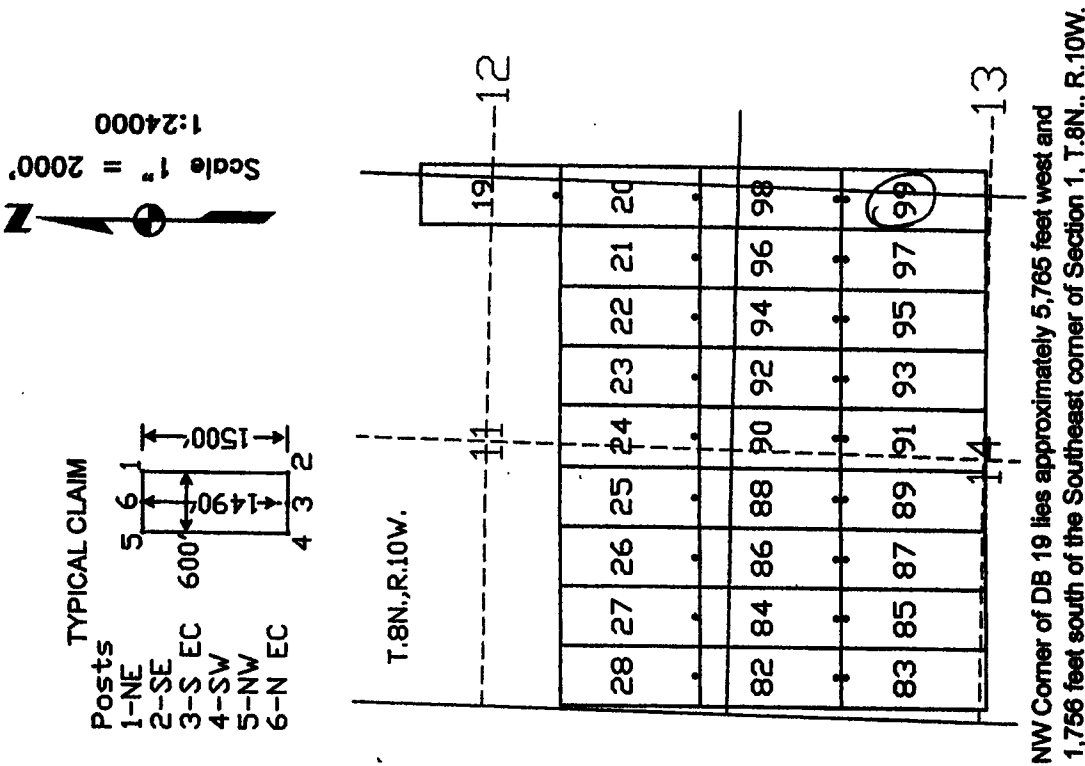
Quarter	Section	Township	Range	Meridian
<u>NE</u>	<u>14</u>	8 North	<u>10</u> West	Gila & Salt River
<u>NW</u>	<u>13</u>	8 North	<u>10</u> West	Gila & Salt River
		8 North	West	Gila & Salt River
		8 North	West	Gila & Salt River

The southwest corner of this claim is approximately 5765 feet West and 7755 feet South of the surveyed Southeast corner of Section 1, Township 8 North, and Range 10 West, Gila and Salt River Base and Meridian.

DATED AND POSTED on the ground this 15<sup>th</sup> day of September, 2017.

Curtis Barlow Agent for: Canadian Mining of Arizona, Inc.  
Curtis Barlow 23 Tegner Street  
Wickenburg, Arizona 85390

Claim Map for DB Lode Claim



The above map depicts the DB 99 lode mining claim, which is located in Section (s) 13, 14, Township 8 North, Range 10 West, Gila and Salt River Base Meridian, Yavapai County, Arizona. The claim corners, end centers, and location monument are marked by 2 inch by 2 inch by 5 foot wooden posts with aluminum tags. The bearings and distances between claim corners are as depicted on the map.

AMC445744

Recording requested by:  
Canadian Mining of Arizona, Inc.

When recorded return to:  
Carlin Trend Mining Services  
369 – 5<sup>th</sup> Street  
Elko, NV 89801

RECEIVED  
BLM AZ STATE OFFICE  
2017 SEP 19 P 1:52  
PHOENIX, ARIZONA

**LOCATION NOTICE FOR LODE MINING CLAIM**

NOTICE IS HEREBY GIVEN that the DB 104 lode mining claim has been located by Canadian Mining of Arizona, Inc., whose current mailing address is listed below. The general course of this claim is north and south and it is situated in Yavapai County, Arizona. This claim is 1500 feet in length and 600 feet in width. This claim runs from the location monument on which this location notice is posted approximately 1490 feet in a northerly direction to the north end line and 10 feet in a southerly direction to the south end line. This claim is marked by six monuments, one at each corner and one at the center of each end line of the claim.

The location monument on which this notice is posted is situated within Section 13, Township 8 North, Range 10 West, and said claim is located in the following sections/projected sections:

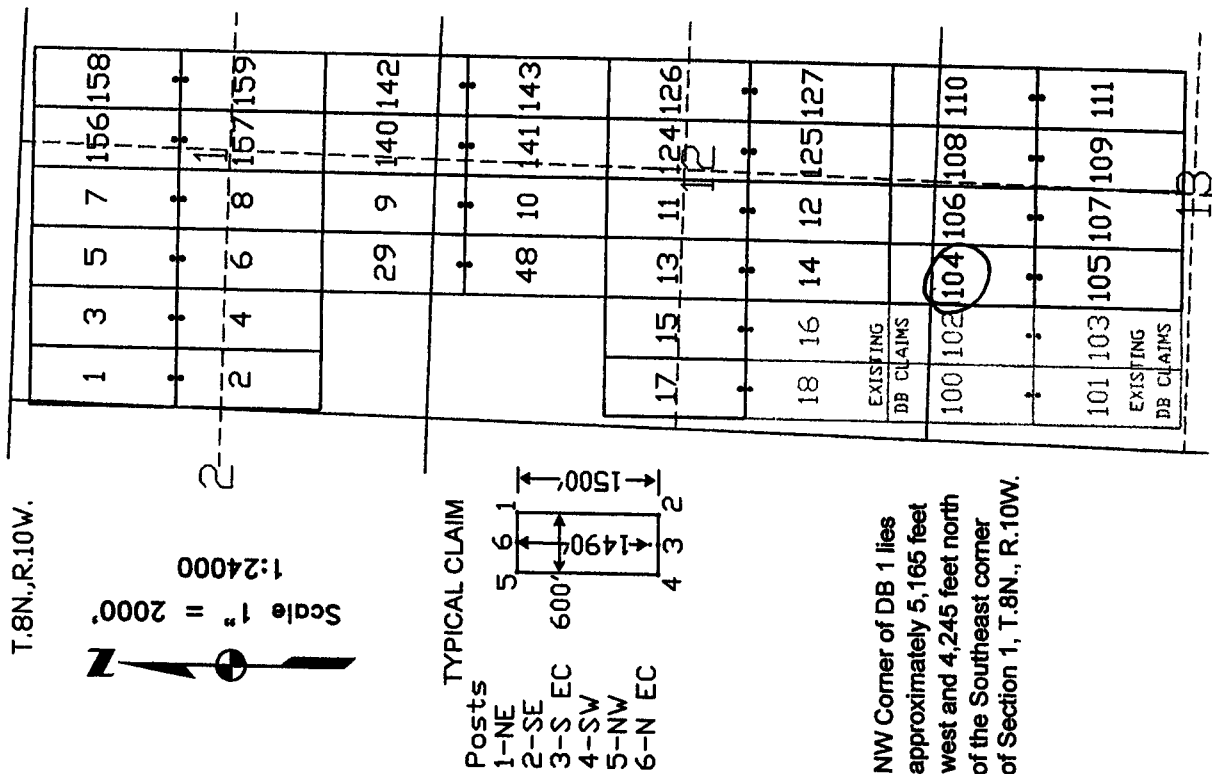
Quarter	Section	Township	Range	Meridian
<u>SW</u>	<u>12</u>	8 North	<u>10</u> West	Gila & Salt River
<u>NW</u>	<u>13</u>	8 North	<u>10</u> West	Gila & Salt River
		8 North	West	Gila & Salt River
		8 North	West	Gila & Salt River

The southwest corner of this claim is approximately 3965 feet West and 6255 feet South of the surveyed Southeast corner of Section 1, Township 8 North, and Range 10 West, Gila and Salt River Base and Meridian.

DATED AND POSTED on the ground this 15<sup>th</sup> day of September, 2017.

Curtis Barlow Agent for: Canadian Mining of Arizona, Inc.  
Curtis Barlow 23 Tegner Street  
Wickenburg, Arizona 85390

**Claim Map for DB Lode Claim**



The above map depicts the DB 104 lode mining claim, which is located in Section (s) 12, 13, Township 8 North, Range 10 West, Gila and Salt River Base Meridian, Yavapai County, Arizona. The claim corners, end centers, and location monument are marked by 2 inch by 2 inch by 5 foot wooden posts with aluminum tags. The bearings and distances between claim corners are as depicted on the map.

AMC445745

Recording requested by:  
Canadian Mining of Arizona, Inc.

When recorded return to:  
Carlin Trend Mining Services  
369 – 5<sup>th</sup> Street  
Elko, NV 89801

RECEIVED  
BLM AZ STATE OFFICE  
2017 SEP 19 P 1:52  
PHOENIX, ARIZONA

LOCATION NOTICE FOR LODE MINING CLAIM

NOTICE IS HEREBY GIVEN that the DB 105 lode mining claim has been located by Canadian Mining of Arizona, Inc., whose current mailing address is listed below. The general course of this claim is north and south and it is situated in Yavapai County, Arizona. This claim is 1500 feet in length and 600 feet in width. This claim runs from the location monument on which this location notice is posted approximately 10 feet in a northerly direction to the north end line and 1490 feet in a southerly direction to the south end line. This claim is marked by six monuments, one at each corner and one at the center of each end line of the claim.

The location monument on which this notice is posted is situated within Section 13, Township 8 North, Range 10 West, and said claim is located in the following sections/projected sections:

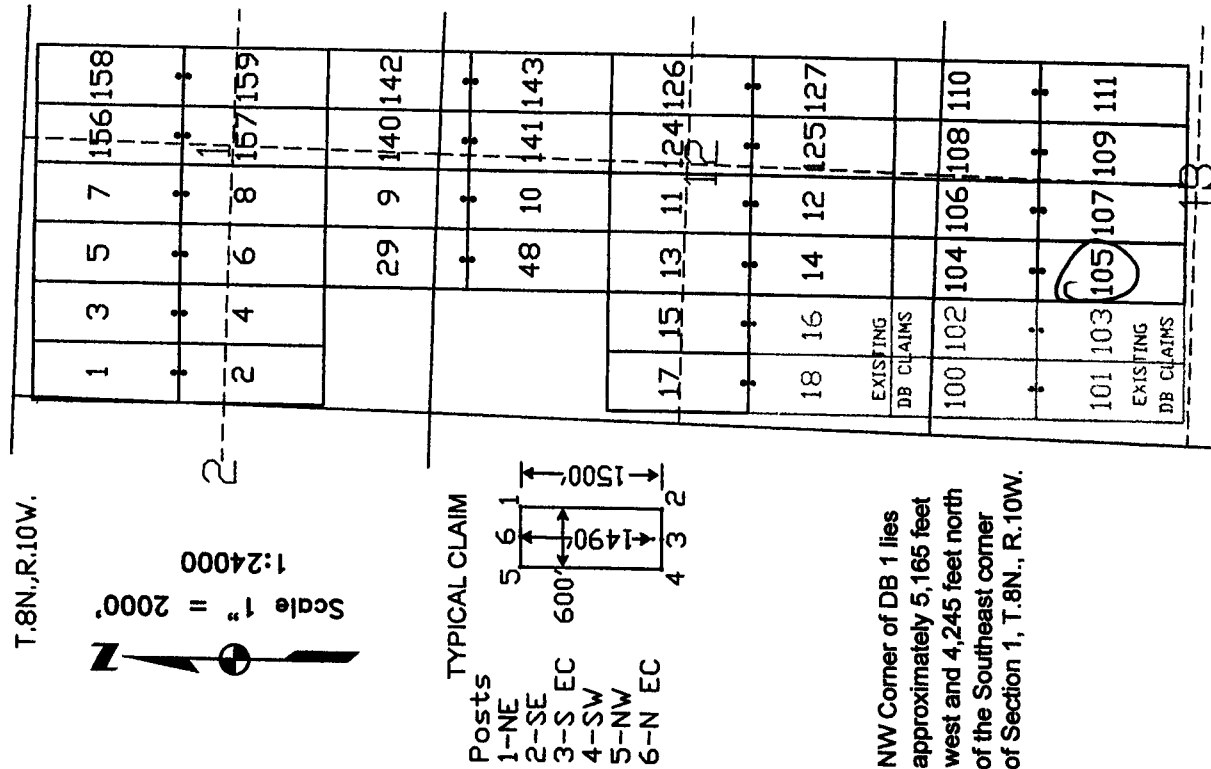
Quarter	Section	Township	Range	Meridian
<u>NW</u>	<u>13</u>	8 North	<u>10</u> West	Gila & Salt River
		8 North	West	Gila & Salt River
		8 North	West	Gila & Salt River
		8 North	West	Gila & Salt River

The southwest corner of this claim is approximately 3965 feet West and 7755 feet South of the surveyed Southeast corner of Section 1, Township 8 North, and Range 10 West, Gila and Salt River Base and Meridian.

DATED AND POSTED on the ground this 15<sup>th</sup> day of September, 2017.

Curtis Barlow Agent for: Canadian Mining of Arizona, Inc.  
Curtis Barlow 23 Tegner Street  
Wickenburg, Arizona 85390

Claim Map for DB Lode Claim



AMC445746

The above map depicts the DB 105 lode mining claim, which is located in Section (s) 13, Township 8 North, Range 10 West, Gila and Salt River Base Meridian, Yavapai County, Arizona. The claim corners, end centers, and location monument are marked by 2 inch by 2 inch by 5 foot wooden posts with aluminum tags. The bearings and distances between claim corners are as depicted on the map.

Recording requested by:  
Canadian Mining of Arizona, Inc.

When recorded return to:  
Carlin Trend Mining Services  
369 – 5<sup>th</sup> Street  
Elko, NV 89801

RECEIVED  
BLM AZ STATE OFFICE  
2017 SEP 19 P 1:52  
PHOENIX, ARIZONA

LOCATION NOTICE FOR LODE MINING CLAIM

NOTICE IS HEREBY GIVEN that the DB 106 lode mining claim has been located by Canadian Mining of Arizona, Inc., whose current mailing address is listed below. The general course of this claim is north and south and it is situated in Yavapai County, Arizona. This claim is 1500 feet in length and 600 feet in width. This claim runs from the location monument on which this location notice is posted approximately 1490 feet in a northerly direction to the north end line and 10 feet in a southerly direction to the south end line. This claim is marked by six monuments, one at each corner and one at the center of each end line of the claim.

The location monument on which this notice is posted is situated within Section 13, Township 8 North, Range 10 West, and said claim is located in the following sections/projected sections:

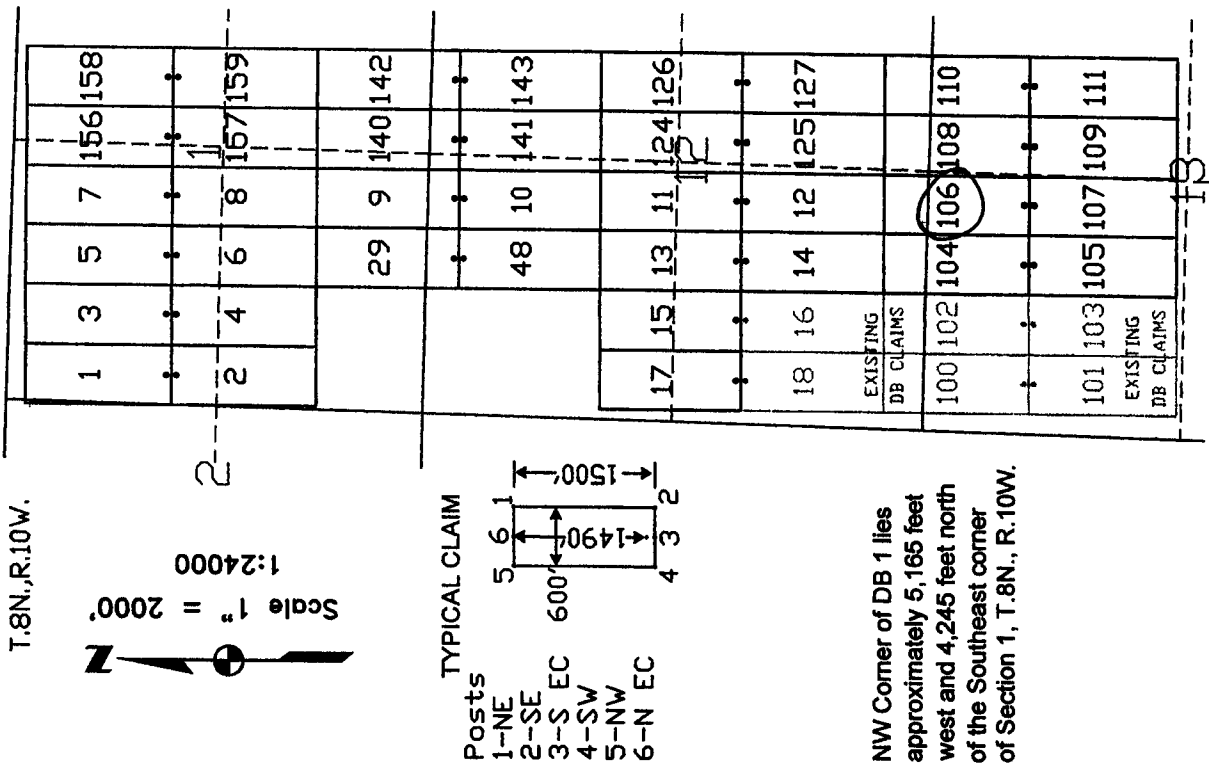
Quarter	Section	Township	Range	Meridian
<u>SW</u>	<u>12</u>	8 North	<u>10</u> West	Gila & Salt River
<u>NW</u>	<u>13</u>	8 North	<u>10</u> West	Gila & Salt River
		8 North	West	Gila & Salt River
		8 North	West	Gila & Salt River

The southwest corner of this claim is approximately 3365 feet West and 6255 feet South of the surveyed Southeast corner of Section 1, Township 8 North, and Range 10 West, Gila and Salt River Base and Meridian.

DATED AND POSTED on the ground this 15<sup>th</sup> day of September, 2017.

Curtis Barlow Agent for: Canadian Mining of Arizona, Inc.  
23 Tegner Street  
Wickenburg, Arizona 85390

Claim Map for DB Lode Claim



The above map depicts the DB 106 lode mining claim, which is located in Section (s) 12, 13, Township 8 North, Range 10 West, Gila and Salt River Base Meridian, Yavapai County, Arizona. The claim corners, end centers, and location monument are marked by 2 inch by 2 inch by 5 foot wooden posts with aluminum tags. The bearings and distances between claim corners are as depicted on the map.

AMC445747

Recording requested by:  
Canadian Mining of Arizona, Inc.

When recorded return to:  
Carlin Trend Mining Services  
369 – 5<sup>th</sup> Street  
Elko, NV 89801

RECEIVED  
BLM AZ STATE OFFICE  
2017 SEP 19 P 1:52  
PHOENIX, ARIZONA

LOCATION NOTICE FOR LODE MINING CLAIM

NOTICE IS HEREBY GIVEN that the DB 107 lode mining claim has been located by Canadian Mining of Arizona, Inc., whose current mailing address is listed below. The general course of this claim is north and south and it is situated in Yavapai County, Arizona. This claim is 1500 feet in length and 600 feet in width. This claim runs from the location monument on which this location notice is posted approximately 10 feet in a northerly direction to the north end line and 1490 feet in a southerly direction to the south end line. This claim is marked by six monuments, one at each corner and one at the center of each end line of the claim.

The location monument on which this notice is posted is situated within Section 13, Township 8 North, Range 10 West, and said claim is located in the following sections/projected sections:

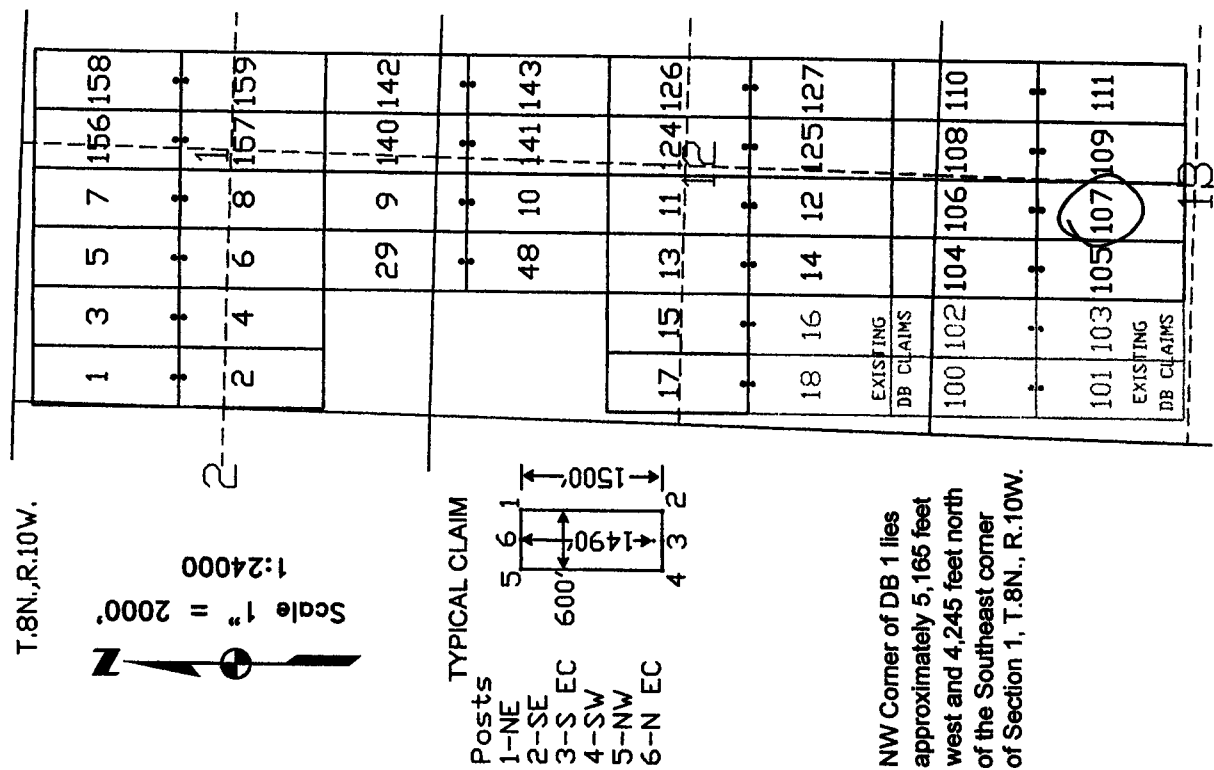
Quarter	Section	Township	Range	Meridian
NW	13	8 North	10 West	Gila & Salt River
		8 North	West	Gila & Salt River
		8 North	West	Gila & Salt River
		8 North	West	Gila & Salt River

The southwest corner of this claim is approximately 3365 feet West and 7755 feet South of the surveyed Southeast corner of Section 1, Township 8 North, and Range 10 West, Gila and Salt River Base and Meridian.

DATED AND POSTED on the ground this 1<sup>st</sup> day of September, 2017.

Agent for: Canadian Mining of Arizona, Inc.  
23 Tegner Street  
Wickenburg, Arizona 85390

Claim Map for DB Lode Claim



The above map depicts the DB 107 lode mining claim, which is located in Section (s) 13, Township 8 North, Range 10 West, Gila and Salt River Base Meridian, Yavapai County, Arizona. The claim corners, end corners, and location monument are marked by 2 inch by 2 inch by 5 foot wooden posts with aluminum tags. The bearings and distances between claim corners are as depicted on the map.

AMC445748

Recording requested by:  
Canadian Mining of Arizona, Inc.

When recorded return to:  
Carlin Trend Mining Services  
369 – 5<sup>th</sup> Street  
Elko, NV 89801

RECEIVED  
BLM AZ STATE OFFICE  
2017 SEP 19 P 1:52  
PHOENIX, ARIZONA

LOCATION NOTICE FOR LODE MINING CLAIM


NOTICE IS HEREBY GIVEN that the DB 108 lode mining claim has been located by Canadian Mining of Arizona, Inc., whose current mailing address is listed below. The general course of this claim is north and south and it is situated in Yavapai County, Arizona. This claim is 1500 feet in length and 600 feet in width. This claim runs from the location monument on which this location notice is posted approximately 1490 feet in a northerly direction to the north end line and 10 feet in a southerly direction to the south end line. This claim is marked by six monuments, one at each corner and one at the center of each end line of the claim.

The location monument on which this notice is posted is situated within Section 13, Township 8 North, Range 10 West, and said claim is located in the following sections/projected sections:

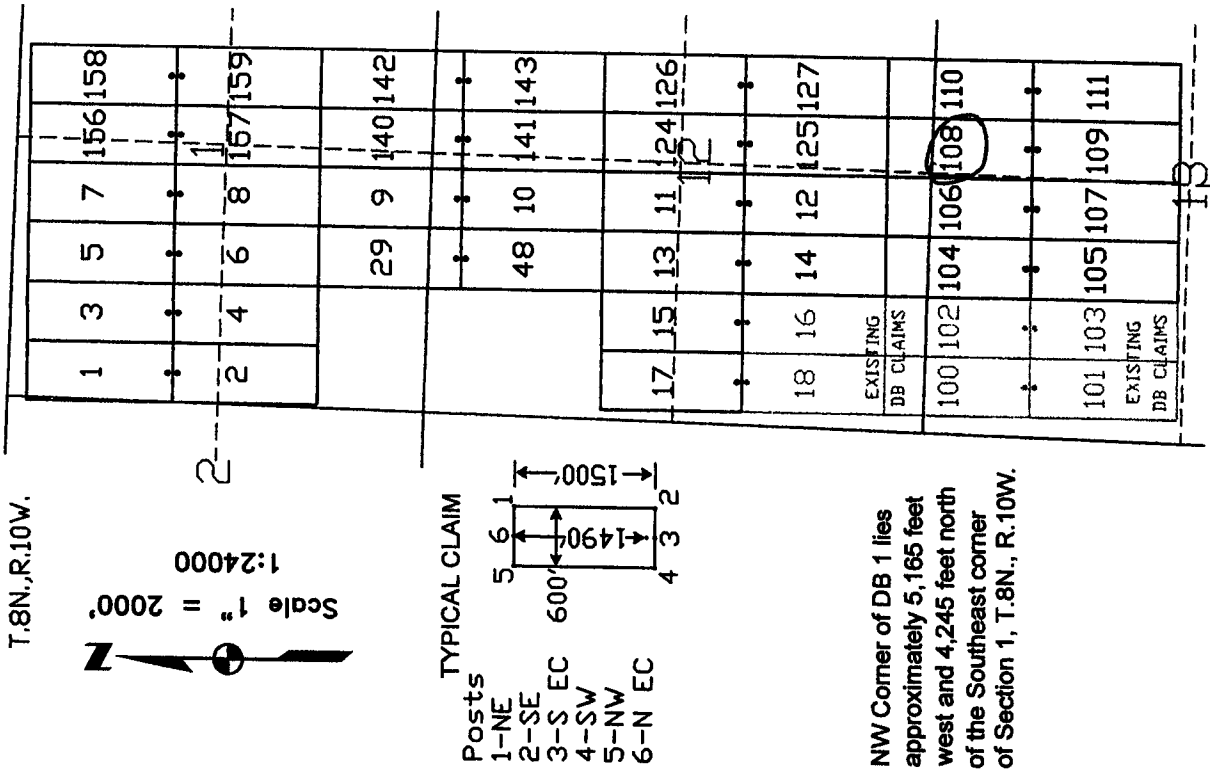
Quarter	Section	Township	Range	Meridian
SW	12	8 North	10 West	Gila & Salt River
SE	12	8 North	10 West	Gila & Salt River
NW	13	8 North	10 West	Gila & Salt River
NE	13	8 North	10 West	Gila & Salt River

The southwest corner of this claim is approximately 2765 feet West and 6255 feet South of the surveyed Southeast corner of Section 1, Township 8 North, and Range 10 West, Gila and Salt River Base and Meridian.

DATED AND POSTED on the ground this 15<sup>th</sup> day of September, 2017.

 Agent for: Canadian Mining of Arizona, Inc.  
23 Tegner Street  
Wickenburg, Arizona 85390

Claim Map for DB Lode Claim



AMC445749

The above map depicts the DB 108 lode mining claim, which is located in Section (s) 12, 13, Township 8 North, Range 10 West, Gila and Salt River Base Meridian, Yavapai County, Arizona. The claim corners, end centers, and location monument are marked by 2 inch by 2 inch by 5 foot wooden posts with aluminum tags. The bearings and distances between claim corners are as depicted on the map.

Recording requested by:  
Canadian Mining of Arizona, Inc.

When recorded return to:  
Carlin Trend Mining Services  
369 – 5<sup>th</sup> Street  
Elko, NV 89801

RECEIVED  
BLM AZ STATE OFFICE  
2017 SEP 19 P 1:52  
PHOENIX, ARIZONA

LOCATION NOTICE FOR LODE MINING CLAIM

NOTICE IS HEREBY GIVEN that the DB 109 lode mining claim has been located by Canadian Mining of Arizona, Inc., whose current mailing address is listed below. The general course of this claim is north and south and it is situated in Yavapai County, Arizona. This claim is 1500 feet in length and 600 feet in width. This claim runs from the location monument on which this location notice is posted approximately 10 feet in a northerly direction to the north end line and 1490 feet in a southerly direction to the south end line. This claim is marked by six monuments, one at each corner and one at the center of each end line of the claim.

The location monument on which this notice is posted is situated within Section 13, Township 8 North, Range 10 West, and said claim is located in the following sections/projected sections:

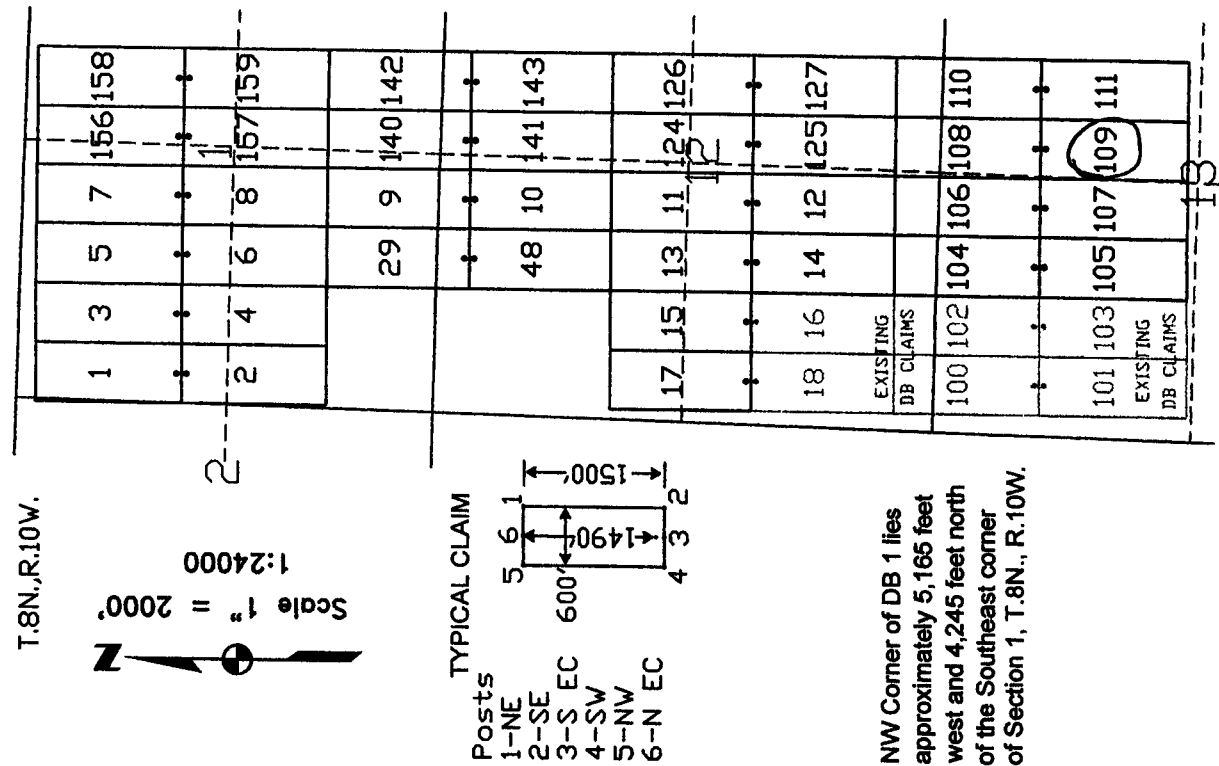
Quarter	Section	Township	Range	Meridian
<u>NE</u>	<u>13</u>	8 North	<u>10</u> West	Gila & Salt River
		8 North	West	Gila & Salt River
		8 North	West	Gila & Salt River
		8 North	West	Gila & Salt River

The southwest corner of this claim is approximately 2765 feet West and 7755 feet South of the surveyed Southeast corner of Section 1, Township 8 North, and Range 10 West, Gila and Salt River Base and Meridian.

DATED AND POSTED on the ground this 15<sup>th</sup> day of September, 2017.

Curtis Barlow Agent for: Canadian Mining of Arizona, Inc.  
Curtis Barlow 23 Tegner Street  
Wickenburg, Arizona 85390

Claim Map for DB Lode Claim



The above map depicts the DB 109 lode mining claim, which is located in Section (s) 13, Township 8 North, Range 10 West, Gila and Salt River Base Meridian, Yavapai County, Arizona. The claim corners, end centers, and location monument are marked by 2 inch by 2 inch by 5 foot wooden posts with aluminum tags. The bearings and distances between claim corners are as depicted on the map.

AMC445750



Recording requested by:  
Canadian Mining of Arizona, Inc.

When recorded return to:  
Carlin Trend Mining Services  
369 – 5<sup>th</sup> Street  
Elko, NV 89801

RECEIVED  
BLM AZ STATE OFFICE  
2017 SEP 19 P 1:52  
PHOENIX, ARIZONA

LOCATION NOTICE FOR LODE MINING CLAIM

NOTICE IS HEREBY GIVEN that the DB 110 lode mining claim has been located by Canadian Mining of Arizona, Inc., whose current mailing address is listed below. The general course of this claim is north and south and it is situated in Yavapai County, Arizona. This claim is 1500 feet in length and 600 feet in width. This claim runs from the location monument on which this location notice is posted approximately 1490 feet in a northerly direction to the north end line and 10 feet in a southerly direction to the south end line. This claim is marked by six monuments, one at each corner and one at the center of each end line of the claim.

The location monument on which this notice is posted is situated within Section 13, Township 8 North, Range 10 West, and said claim is located in the following sections/projected sections:

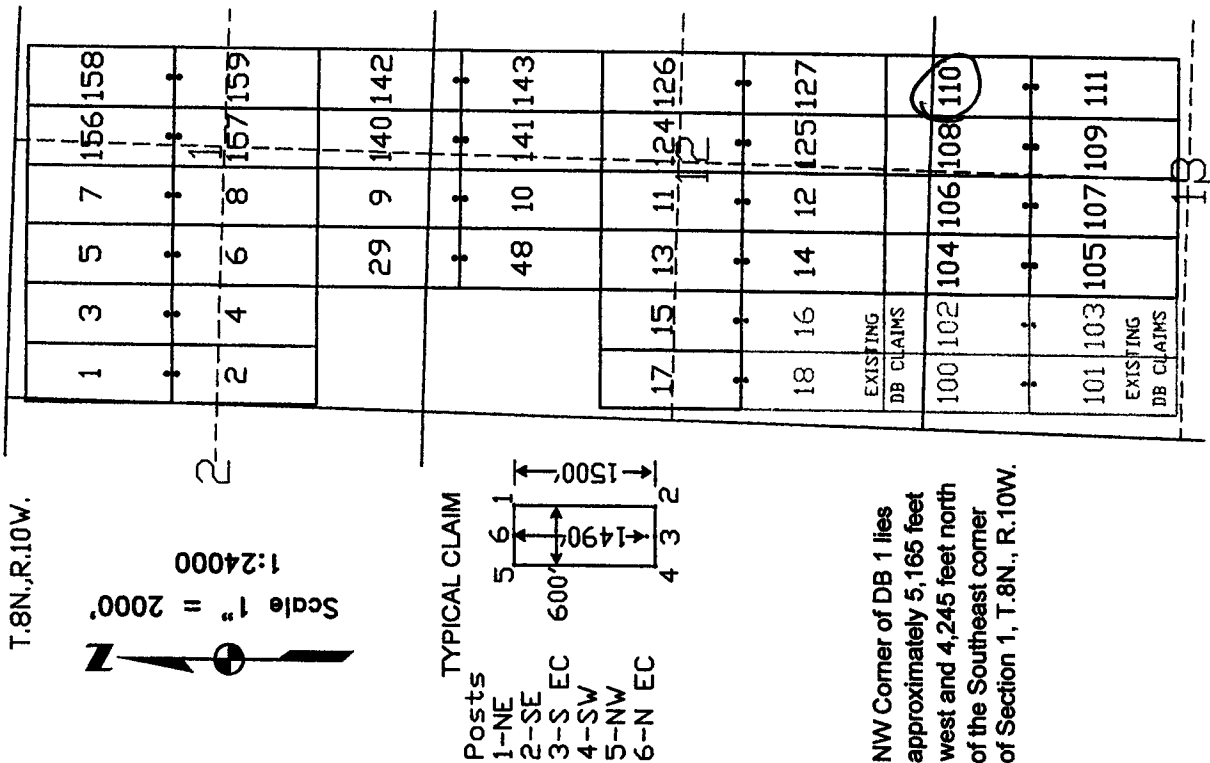
Quarter	Section	Township	Range	Meridian
<u>SE</u>	<u>12</u>	8 North	<u>10</u> West	Gila & Salt River
<u>NE</u>	<u>13</u>	8 North	<u>10</u> West	Gila & Salt River
		8 North	West	Gila & Salt River
		8 North	West	Gila & Salt River

The southwest corner of this claim is approximately 2465 feet West and 6255 feet South of the surveyed Southeast corner of Section 1, Township 8 North, and Range 10 West, Gila and Salt River Base and Meridian.

DATED AND POSTED on the ground this 15<sup>th</sup> day of September, 2017.

Curt Barlow Agent for: Canadian Mining of Arizona, Inc.  
Curtis Barlow 23 Tegner Street  
Wickenburg, Arizona 85390

Claim Map for DB Lode Claim



The above map depicts the DB 110 lode mining claim, which is located in Section (s) 12, 13, Township 8 North, Range 10 West, Gila and Salt River Base Meridian, Yavapai County, Arizona. The claim corners, end centers, and location monument are marked by 2 inch by 2 inch by 5 foot wooden posts with aluminum tags. The bearings and distances between claim corners are as depicted on the map.

AMC445751

Recording requested by:  
Canadian Mining of Arizona, Inc.

When recorded return to:  
Carlín Trend Mining Services  
369 – 5<sup>th</sup> Street  
Elko, NV 89801

RECEIVED  
BLM AZ STATE OFFICE  
2017 SEP 19 P 1:52  
PHOENIX, ARIZONA

LOCATION NOTICE FOR LODE MINING CLAIM

NOTICE IS HEREBY GIVEN that the DB 111 lode mining claim has been located by Canadian Mining of Arizona, Inc., whose current mailing address is listed below. The general course of this claim is north and south and it is situated in Yavapai County, Arizona. This claim is 1500 feet in length and 600 feet in width. This claim runs from the location monument on which this location notice is posted approximately 10 feet in a northerly direction to the north end line and 1490 feet in a southerly direction to the south end line. This claim is marked by six monuments, one at each corner and one at the center of each end line of the claim.

The location monument on which this notice is posted is situated within Section 13, Township 8 North, Range 10 West, and said claim is located in the following sections/projected sections:

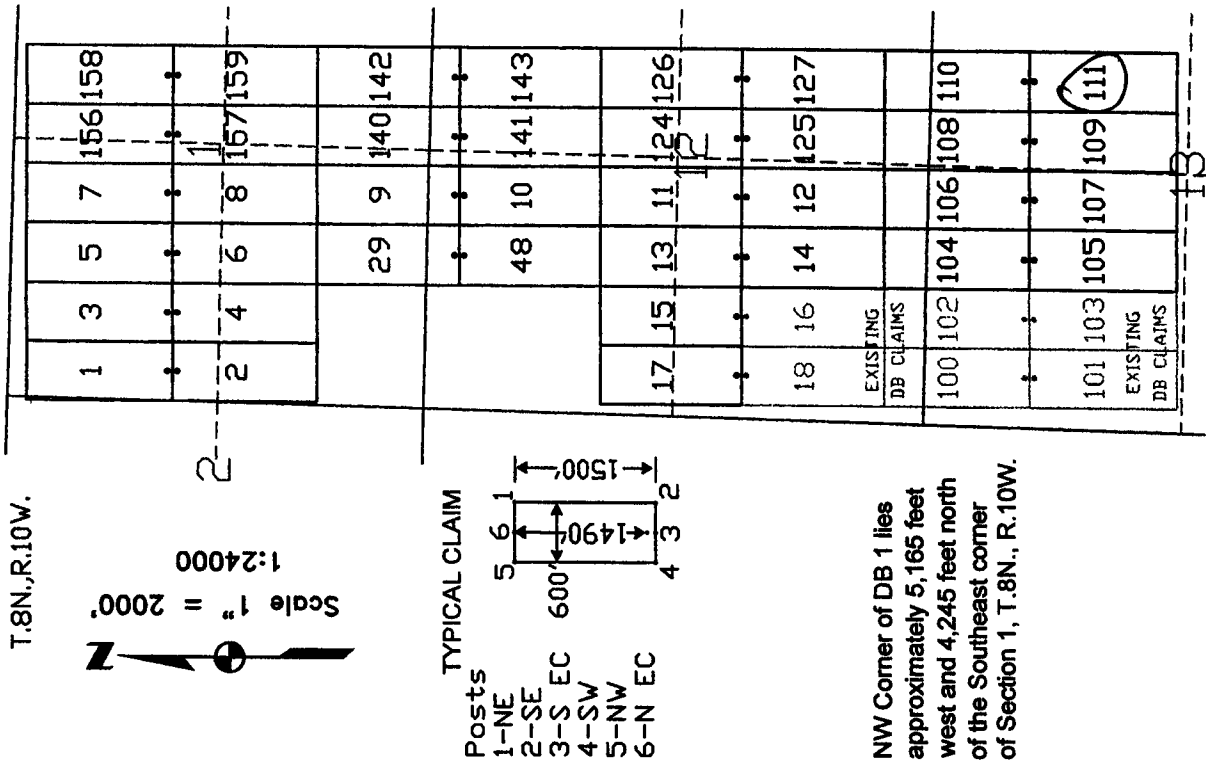
Quarter	Section	Township	Range	Meridian
<u>NE</u>	<u>13</u>	8 North	<u>10</u> West	Gila & Salt River
		8 North	West	Gila & Salt River
		8 North	West	Gila & Salt River
		8 North	West	Gila & Salt River

The southwest corner of this claim is approximately 2165 feet West and 7755 feet South of the surveyed Southeast corner of Section 1, Township 8 North, and Range 10 West, Gila and Salt River Base and Meridian.

DATED AND POSTED on the ground this 15<sup>th</sup> day of September, 2017.

Curtis Barlow Agent for: Canadian Mining of Arizona, Inc.  
Curtis Barlow 23 Tegner Street  
Wickenburg, Arizona 85390

Claim Map for DB Lode Claim



The above map depicts the DB 111 lode mining claim, which is located in Section (s) 13, Township 8 North, Range 10 West, Gila and Salt River Base Meridian, Yavapai County, Arizona. The claim corners, end centers, and location monument are marked by 2 inch by 2 inch by 5 foot wooden posts with aluminum tags. The bearings and distances between claim corners are as depicted on the map.

AMC445752

Recording requested by:  
Canadian Mining of Arizona, Inc.

When recorded return to:  
Carlin Trend Mining Services  
369 – 5<sup>th</sup> Street  
Elko, NV 89801

RECEIVED  
BLM AZ STATE OFFICE  
2017 SEP 19 P 1:52  
PHOENIX, ARIZONA

LOCATION NOTICE FOR LODE MINING CLAIM

NOTICE IS HEREBY GIVEN that the DB 112 lode mining claim has been located by Canadian Mining of Arizona, Inc., whose current mailing address is listed below. The general course of this claim is north and south and it is situated in Yavapai County, Arizona. This claim is 1500 feet in length and 600 feet in width. This claim runs from the location monument on which this location notice is posted approximately 1490 feet in a northerly direction to the north end line and 10 feet in a southerly direction to the south end line. This claim is marked by six monuments, one at each corner and one at the center of each end line of the claim.

The location monument on which this notice is posted is situated within Section 13, Township 8 North, Range 10 West, and said claim is located in the following sections/projected sections:

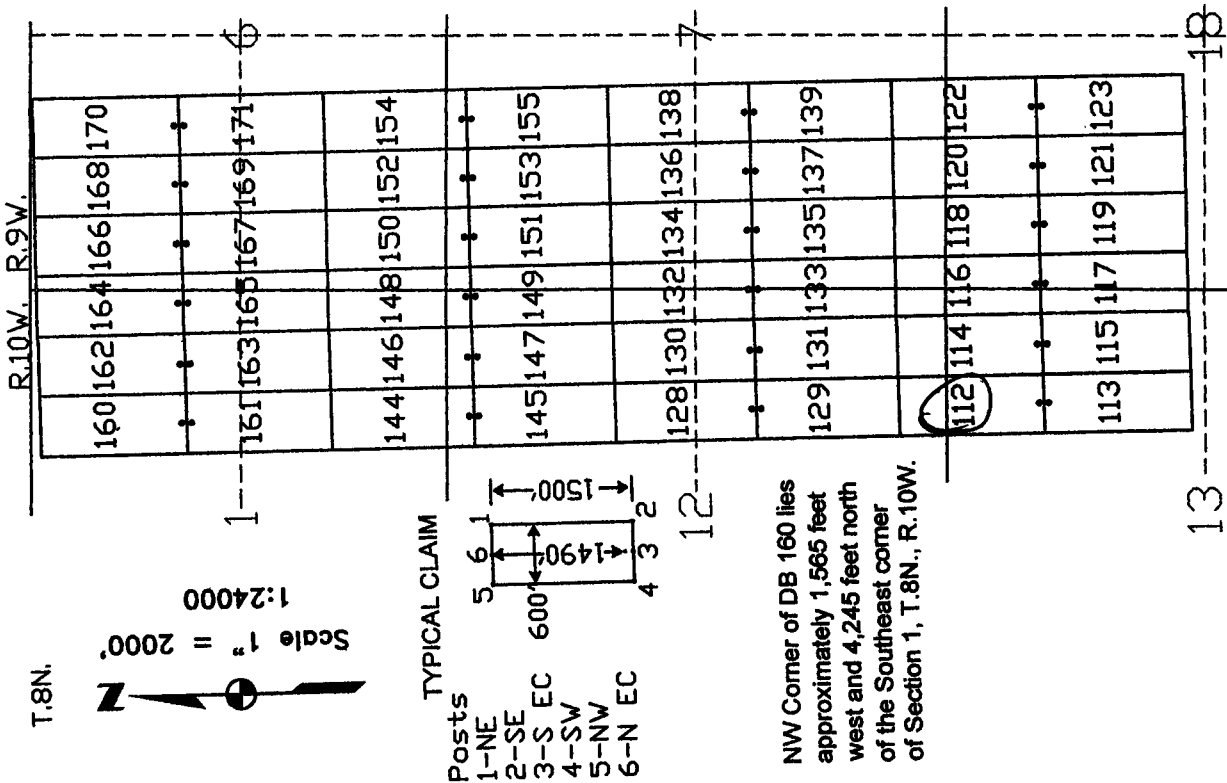
Quarter	Section	Township	Range	Meridian
<u>SE</u>	<u>12</u>	8 North	<u>10</u> West	Gila & Salt River
<u>NE</u>	<u>13</u>	8 North	<u>10</u> West	Gila & Salt River
		8 North	West	Gila & Salt River
		8 North	West	Gila & Salt River

The southwest corner of this claim is approximately 1565 feet West and 6255 feet South of the surveyed Southeast corner of Section 1, Township 8 North, and Range 10 West, Gila and Salt River Base and Meridian.

DATED AND POSTED on the ground this 15<sup>th</sup> day of September, 2017.

Curtis Barlow Agent for: Canadian Mining of Arizona, Inc.  
23 Tegner Street  
Wickenburg, Arizona 85390

Claim Map for DB Lode Claim



The above map depicts the DB 112 lode mining claim, which is located in Section (s) 12, 13, Township 8 North, Range 10 West, Gila and Salt River Base Meridian, Yavapai County, Arizona. The claim corners, end centers, and location monument are marked by 2 inch by 2 inch by 5 foot wooden posts with aluminum tags. The bearings and distances between claim corners are as depicted on the map.

AMC445753

Recording requested by:  
Canadian Mining of Arizona, Inc.

When recorded return to:  
Carlin Trend Mining Services  
369 – 5<sup>th</sup> Street  
Elko, NV 89801

RECEIVED  
BLM AZ STATE OFFICE  
2017 SEP 19 P 1:52  
PHOENIX, ARIZONA

**LOCATION NOTICE FOR LODE MINING CLAIM**

NOTICE IS HEREBY GIVEN that the DB 113 lode mining claim has been located by Canadian Mining of Arizona, Inc., whose current mailing address is listed below. The general course of this claim is north and south and it is situated in Yavapai County, Arizona. This claim is 1500 feet in length and 600 feet in width. This claim runs from the location monument on which this location notice is posted approximately 10 feet in a northerly direction to the north end line and 1490 feet in a southerly direction to the south end line. This claim is marked by six monuments, one at each corner and one at the center of each end line of the claim.

The location monument on which this notice is posted is situated within Section 13, Township 8 North, Range 10 West, and said claim is located in the following sections/projected sections:

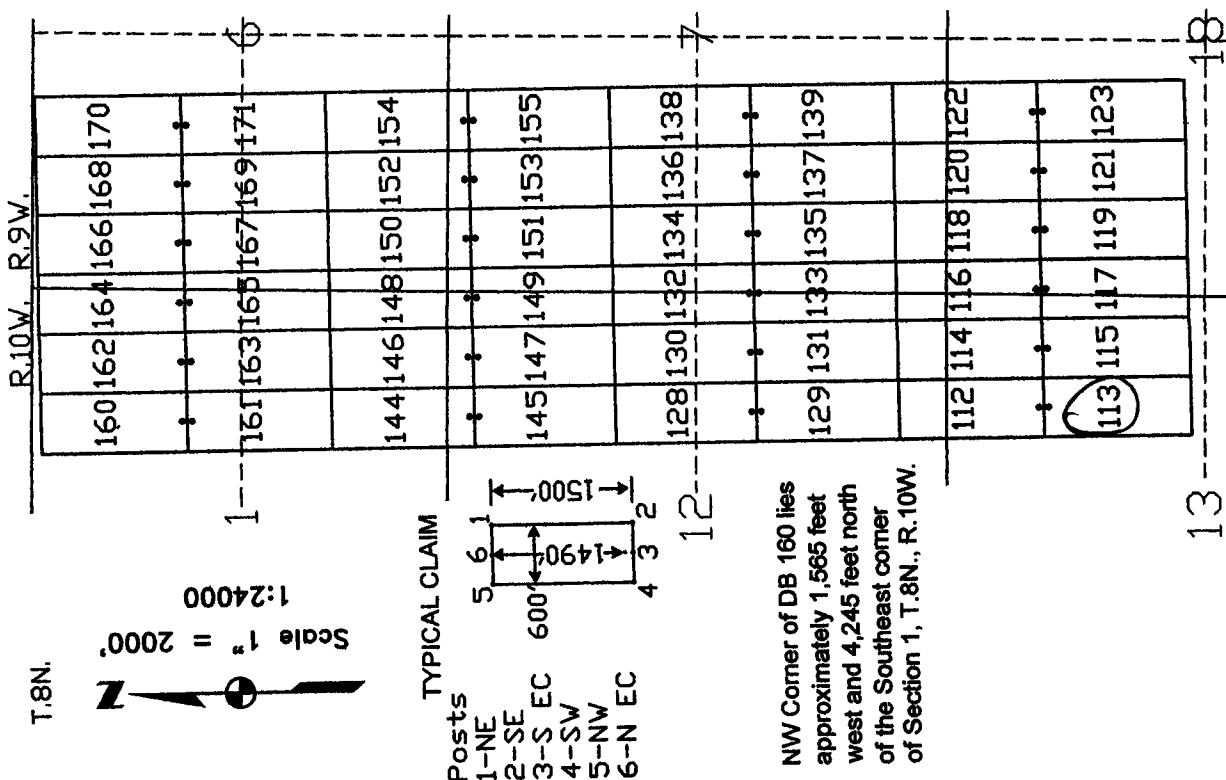
Quarter	Section	Township	Range	Meridian
<u>NE</u>	<u>13</u>	8 North	<u>10</u> West	Gila & Salt River
_____	_____	8 North	_____ West	Gila & Salt River
_____	_____	8 North	_____ West	Gila & Salt River
_____	_____	8 North	_____ West	Gila & Salt River

The southwest corner of this claim is approximately 1565 feet West and 7255 feet South of the surveyed Southeast corner of Section 1, Township 8 North, and Range 10 West, Gila and Salt River Base and Meridian.

DATED AND POSTED on the ground this 1<sup>st</sup> day of September, 2017.

Curtis Barlow Agent for: Canadian Mining of Arizona, Inc.  
Curtis Barlow 23 Tegner Street  
Wickenburg, Arizona 85390

**Claim Map for DB Lode Claim**



The above map depicts the DB 113 lode mining claim, which is located in Section (s) 13, Township 8 North, Range 10 West, Gila and Salt River Base Meridian, Yavapai County, Arizona. The claim corners, end corners, and location monument are marked by 2 inch by 2 inch by 5 foot wooden posts with aluminum tags. The bearings and distances between claim corners are as depicted on the map.

AMC445754

Recording requested by:  
Canadian Mining of Arizona, Inc.

When recorded return to:  
Carlin Trend Mining Services  
369 – 5<sup>th</sup> Street  
Elko, NV 89801

RECEIVED  
BLM AZ STATE OFFICE  
2011 SEP 19 P 1:52  
PHOENIX, ARIZONA

LOCATION NOTICE FOR LODE MINING CLAIM

NOTICE IS HEREBY GIVEN that the DB 114 lode mining claim has been located by Canadian Mining of Arizona, Inc., whose current mailing address is listed below. The general course of this claim is north and south and it is situated in Yavapai County, Arizona. This claim is 1500 feet in length and 600 feet in width. This claim runs from the location monument on which this location notice is posted approximately 1490 feet in a northerly direction to the north end line and 10 feet in a southerly direction to the south end line. This claim is marked by six monuments, one at each corner and one at the center of each end line of the claim.

The location monument on which this notice is posted is situated within Section 13, Township 8 North, Range 10 West, and said claim is located in the following sections/projected sections:

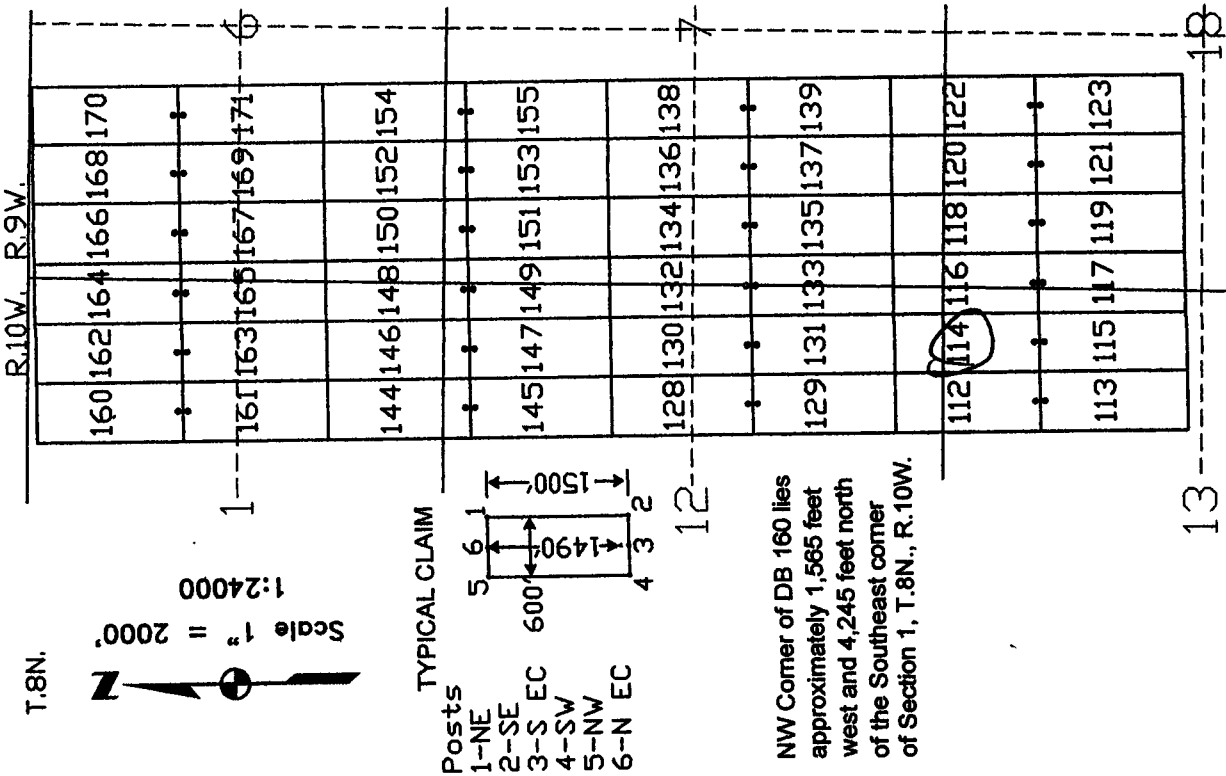
Quarter	Section	Township	Range	Meridian
<u>SE</u>	<u>12</u>	8 North	<u>10</u> West	Gila & Salt River
<u>NE</u>	<u>13</u>	8 North	<u>10</u> West	Gila & Salt River
		8 North	West	Gila & Salt River
		8 North	West	Gila & Salt River

The southwest corner of this claim is approximately 965 feet West and 6255 feet South of the surveyed Southeast corner of Section 1, Township 8 North, and Range 10 West, Gila and Salt River Base and Meridian.

DATED AND POSTED on the ground this 1<sup>st</sup> day of September, 2017.

Curtis Barlow Agent for: Canadian Mining of Arizona, Inc.  
Curtis Barlow 23 Tegner Street  
Wickenburg, Arizona 85390

Claim Map for DB Lode Claim



The above map depicts the DB 114 lode mining claim, which is located in Section (s) 12, 13, Township 8 North, Range 10 West, Gila and Salt River Base Meridian, Yavapai County, Arizona. The claim corners, end centers, and location monument are marked by 2 inch by 2 inch by 5 foot wooden posts with aluminum tags. The bearings and distances between claim corners are as depicted on the map.

AMC445755

Recording requested by:  
Canadian Mining of Arizona, Inc.

When recorded return to:  
Carlin Trend Mining Services  
369 – 5<sup>th</sup> Street  
Elko, NV 89801

RECEIVED  
BLM AZ STATE OFFICE  
2017 SEP 19 P 1:53  
PHOENIX, ARIZONA

LOCATION NOTICE FOR LODE MINING CLAIM

NOTICE IS HEREBY GIVEN that the DB 115 lode mining claim has been located by Canadian Mining of Arizona, Inc., whose current mailing address is listed below. The general course of this claim is north and south and it is situated in Yavapai County, Arizona. This claim is 1500 feet in length and 600 feet in width. This claim runs from the location monument on which this location notice is posted approximately 10 feet in a northerly direction to the north end line and 1490 feet in a southerly direction to the south end line. This claim is marked by six monuments, one at each corner and one at the center of each end line of the claim.

The location monument on which this notice is posted is situated within Section 13, Township 8 North, Range 10 West, and said claim is located in the following sections/projected sections:

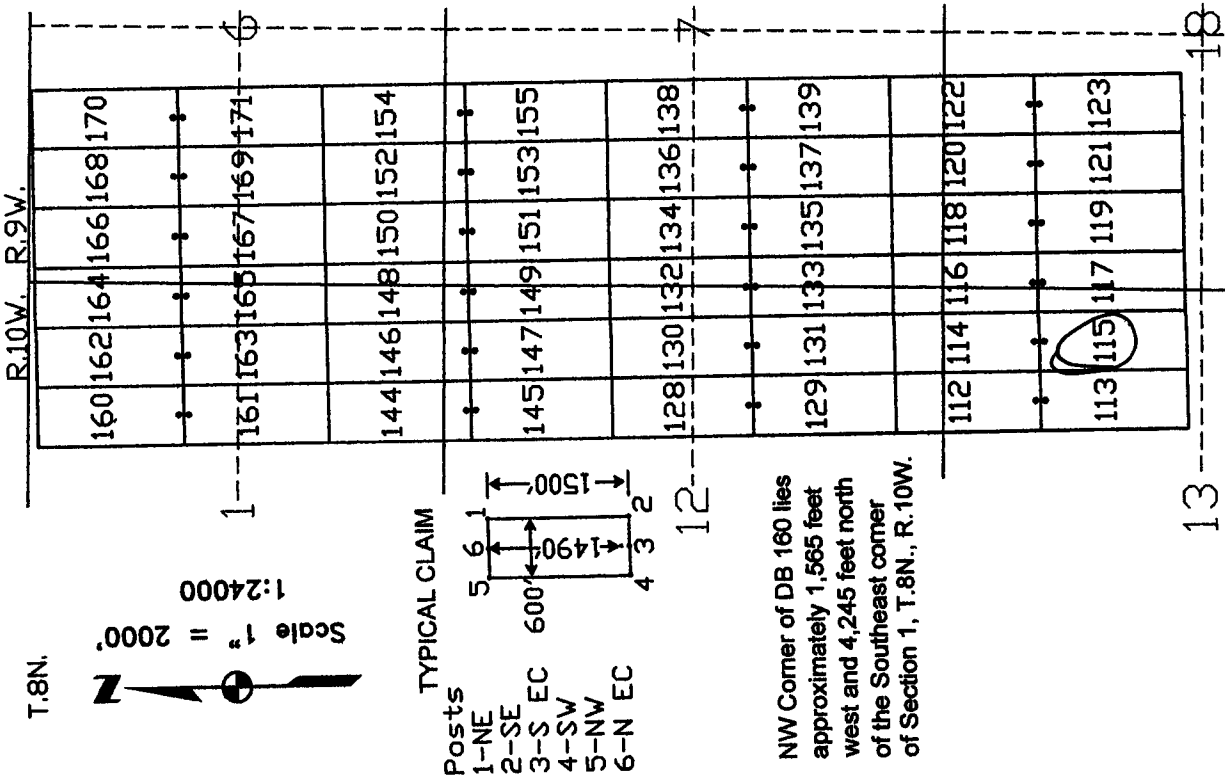
Quarter	Section	Township	Range	Meridian
<u>NE</u>	<u>13</u>	8 North	<u>10</u> West	Gila & Salt River
		8 North	West	Gila & Salt River
		8 North	West	Gila & Salt River
		8 North	West	Gila & Salt River

The southwest corner of this claim is approximately 965 feet West and 7755 feet South of the surveyed Southeast corner of Section 1, Township 8 North, and Range 10 West, Gila and Salt River Base and Meridian.

DATED AND POSTED on the ground this 15<sup>th</sup> day of September, 2017.

Curtis Barlow Agent for: Canadian Mining of Arizona, Inc.  
23 Tegner Street  
Wickenburg, Arizona 85390

Claim Map for DB Lode Claim



The above map depicts the DB 115 lode mining claim, which is located in Section (s) 13, Township 8 North, Range 10 West, Gila and Salt River Base Meridian, Yavapai County, Arizona. The claim corners, end corners, and location monument are marked by 2 inch by 2 inch by 5 foot wooden posts with aluminum tags. The bearings and distances between claim corners are as depicted on the map.

AMC445756

Recording requested by:  
Canadian Mining of Arizona, Inc.

When recorded return to:  
Carlin Trend Mining Services  
369 – 5<sup>th</sup> Street  
Elko, NV 89801

RECEIVED  
BLM AZ STATE OFFICE  
2017 SEP 19 P 1: 33  
PHOENIX, ARIZONA

LOCATION NOTICE FOR LODE MINING CLAIM

NOTICE IS HEREBY GIVEN that the DB 116 lode mining claim has been located by Canadian Mining of Arizona, Inc., whose current mailing address is listed below. The general course of this claim is north and south and it is situated in Yavapai County, Arizona. This claim is 1500 feet in length and 600 feet in width. This claim runs from the location monument on which this location notice is posted approximately 1490 feet in a northerly direction to the north end line and 10 feet in a southerly direction to the south end line. This claim is marked by six monuments, one at each corner and one at the center of each end line of the claim. The location monument on which this notice is posted is situated within Section 18, Township 8 North, Range 9 West, and said claim is located in the following sections/projected sections:

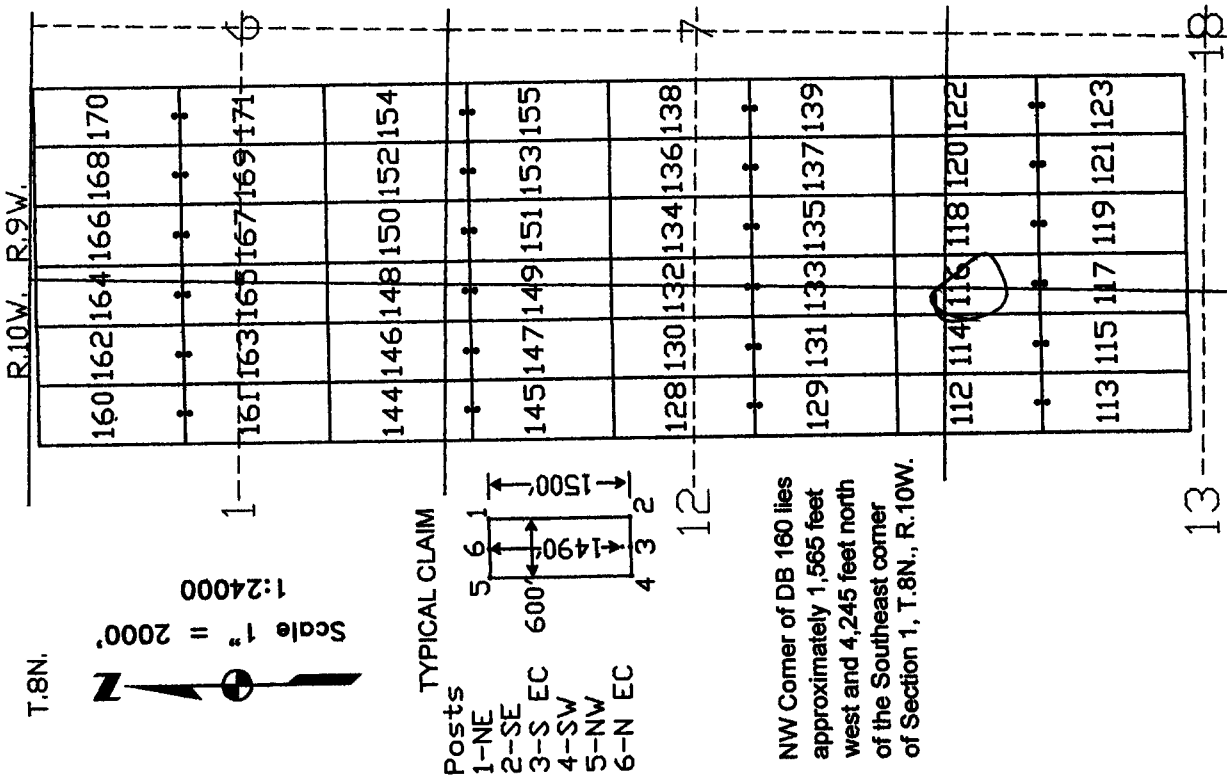
Quarter	Section	Township	Range	Meridian
<u>SE</u>	<u>12</u>	8 North	<u>10</u> West	Gila & Salt River
<u>NE</u>	<u>13</u>	8 North	<u>10</u> West	Gila & Salt River
<u>S</u>	<u>7</u>	8 North	<u>9</u> West	Gila & Salt River
<u>NW</u>	<u>18</u>	8 North	<u>9</u> West	Gila & Salt River

The southwest corner of this claim is approximately 315 feet West and 6255 feet South of the surveyed Southeast corner of Section 1, Township 8 North, and Range 10 West, Gila and Salt River Base and Meridian.

DATED AND POSTED on the ground this 15<sup>th</sup> day of September, 2017.

Curtis Barlow Agent for: Canadian Mining of Arizona, Inc.  
23 Tegner Street  
Wickenburg, Arizona 85390

Claim Map for DB Lode Claim



The above map depicts the DB 116 lode mining claim, which is located in Section (s) 12, 13, 7, 18, Township 8 North, Range 10, 9 West, Gila and Salt River Base Meridian, Yavapai County, Arizona. The claim corners, end centers, and location monument are marked by 2 inch by 2 inch by 5 foot wooden posts with aluminum tags. The bearings and distances between claim corners are as depicted on the map.

AMC445757



Recording requested by:  
Canadian Mining of Arizona, Inc.

When recorded return to:  
Carlin Trend Mining Services  
369 – 5<sup>th</sup> Street  
Elko, NV 89801

RECEIVED  
BLM AZ STATE OFFICE  
2017 SEP 19 P 1:52  
PHOENIX, ARIZONA

LOCATION NOTICE FOR LODE MINING CLAIM

NOTICE IS HEREBY GIVEN that the DB 117 lode mining claim has been located by Canadian Mining of Arizona, Inc., whose current mailing address is listed below. The general course of this claim is north and south and it is situated in Yavapai County, Arizona. This claim is 1500 feet in length and 600 feet in width. This claim runs from the location monument on which this location notice is posted approximately 10 feet in a northerly direction to the north end line and 1490 feet in a southerly direction to the south end line. This claim is marked by six monuments, one at each corner and one at the center of each end line of the claim.

The location monument on which this notice is posted is situated within Section 18, Township 8 North, Range 9 West, and said claim is located in the following sections/projected sections:

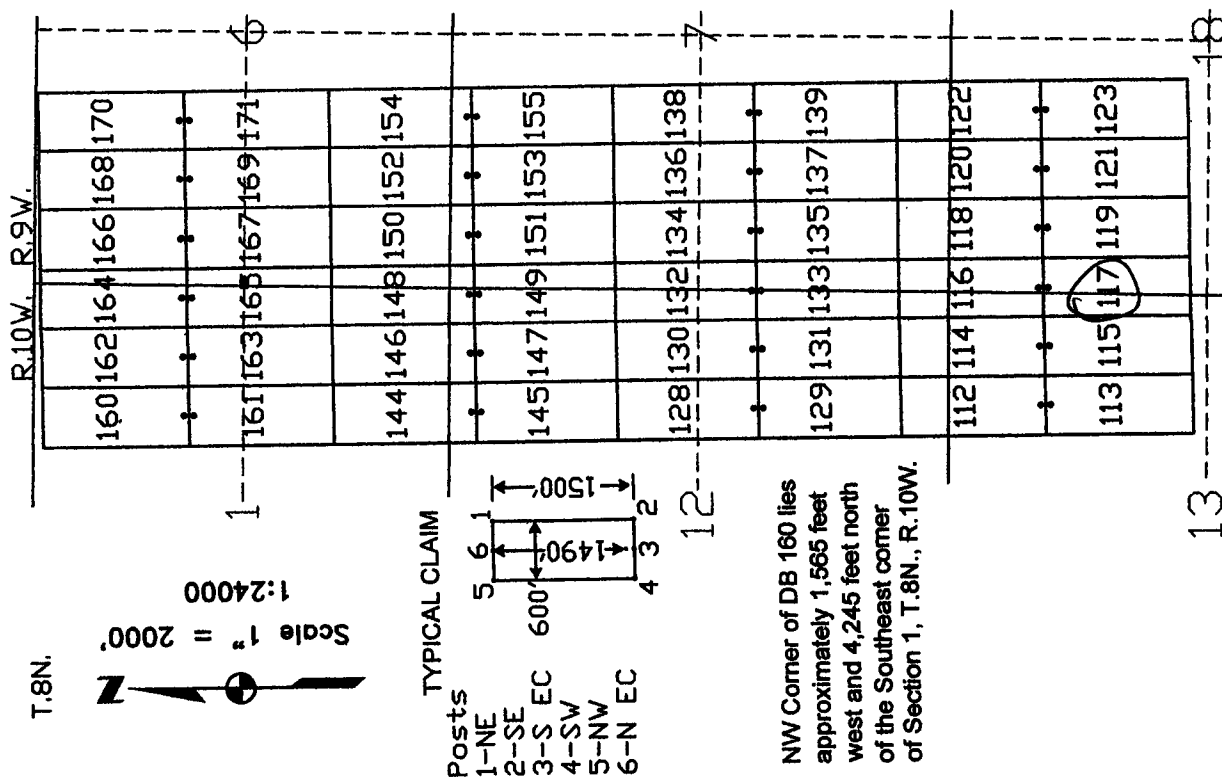
Quarter	Section	Township	Range	Meridian
<u>NE</u>	<u>13</u>	8 North	<u>10</u> West	Gila & Salt River
<u>NW</u>	<u>18</u>	8 North	<u>9</u> West	Gila & Salt River
		8 North	West	Gila & Salt River
		8 North	West	Gila & Salt River

The southwest corner of this claim is approximately 365 feet West and 7755 feet South of the surveyed Southeast corner of Section 1, Township 8 North, and Range 10 West, Gila and Salt River Base and Meridian.

DATED AND POSTED on the ground this 15<sup>th</sup> day of September, 2017.

Curtis Barlow Agent for: Canadian Mining of Arizona, Inc.  
Curtis Barlow 23 Tegner Street  
Wickenburg, Arizona 85390

Claim Map for DB Lode Claim



The above map depicts the DB 117 lode mining claim, which is located in Section (s) 13, 18, Township 8 North, Range 10, 9 West, Gila and Salt River Base Meridian, Yavapai County, Arizona. The claim corners, end centers, and location monument are marked by 2 inch by 2 inch by 5 foot wooden posts with aluminum tags. The bearings and distances between claim corners are as depicted on the map.

AMC445758

Recording requested by:  
Canadian Mining of Arizona, Inc.

When recorded return to:  
Carlin Trend Mining Services  
369 – 5<sup>th</sup> Street  
Elko, NV 89801

RECEIVED  
BLM AZ STATE OFFICE  
2017 SEP 19 P 1:52  
PHOENIX, ARIZONA

LOCATION NOTICE FOR LODE MINING CLAIM

NOTICE IS HEREBY GIVEN that the DB 118 lode mining claim has been located by Canadian Mining of Arizona, Inc., whose current mailing address is listed below. The general course of this claim is north and south and it is situated in Yavapai County, Arizona. This claim is 1500 feet in length and 600 feet in width. This claim runs from the location monument on which this location notice is posted approximately 1490 feet in a northerly direction to the north end line and 10 feet in a southerly direction to the south end line. This claim is marked by six monuments, one at each corner and one at the center of each end line of the claim.

The location monument on which this notice is posted is situated within Section 18, Township 8 North, Range 9 West, and said claim is located in the following sections/projected sections:

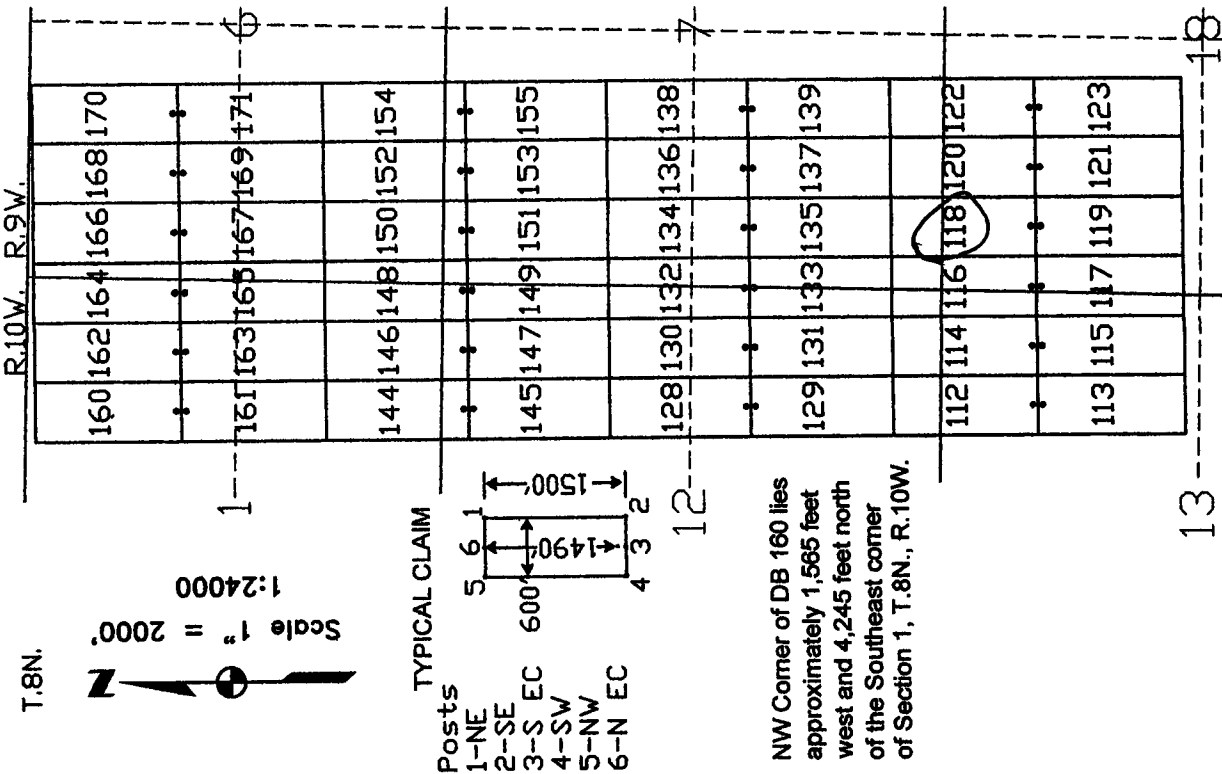
Quarter	Section	Township	Range	Meridian
<u>SW</u>	<u>7</u>	8 North	<u>9</u> West	Gila & Salt River
<u>DW</u>	<u>18</u>	8 North	<u>9</u> West	Gila & Salt River
		8 North	West	Gila & Salt River
		8 North	West	Gila & Salt River

The southwest corner of this claim is approximately 234 feet East and 6255 feet South of the surveyed Southeast corner of Section 1, Township 8 North, and Range 10 West, Gila and Salt River Base and Meridian.

DATED AND POSTED on the ground this 1<sup>st</sup> day of September, 2017.

Curtis Barlow Agent for: Canadian Mining of Arizona, Inc.  
23 Tegner Street  
Wickenburg, Arizona 85390

Claim Map for DB Lode Claim



The above map depicts the DB 118 lode mining claim, which is located in Section (s) 7, 18, Township 8 North, Range 9 West, Gila and Salt River Base Meridian, Yavapai County, Arizona. The claim corners, end centers, and location monument are marked by 2 inch by 2 inch by 5 foot wooden posts with aluminum tags. The bearings and distances between claim corners are as depicted on the map.

AMC445759

Recording requested by:  
Canadian Mining of Arizona, Inc.

When recorded return to:  
Carlin Trend Mining Services  
369 – 5<sup>th</sup> Street  
Elko, NV 89801

RECEIVED  
BLM AZ STATE OFFICE  
2017 SEP 19 P 1:52  
PHOENIX, ARIZONA

LOCATION NOTICE FOR LODE MINING CLAIM

NOTICE IS HEREBY GIVEN that the DB 119 lode mining claim has been located by Canadian Mining of Arizona, Inc., whose current mailing address is listed below. The general course of this claim is north and south and it is situated in Yavapai County, Arizona. This claim is 1500 feet in length and 600 feet in width. This claim runs from the location monument on which this location notice is posted approximately 10 feet in a northerly direction to the north end line and 1490 feet in a southerly direction to the south end line. This claim is marked by six monuments, one at each corner and one at the center of each end line of the claim.

The location monument on which this notice is posted is situated within Section 18, Township 8 North, Range 9 West, and said claim is located in the following sections/projected sections:

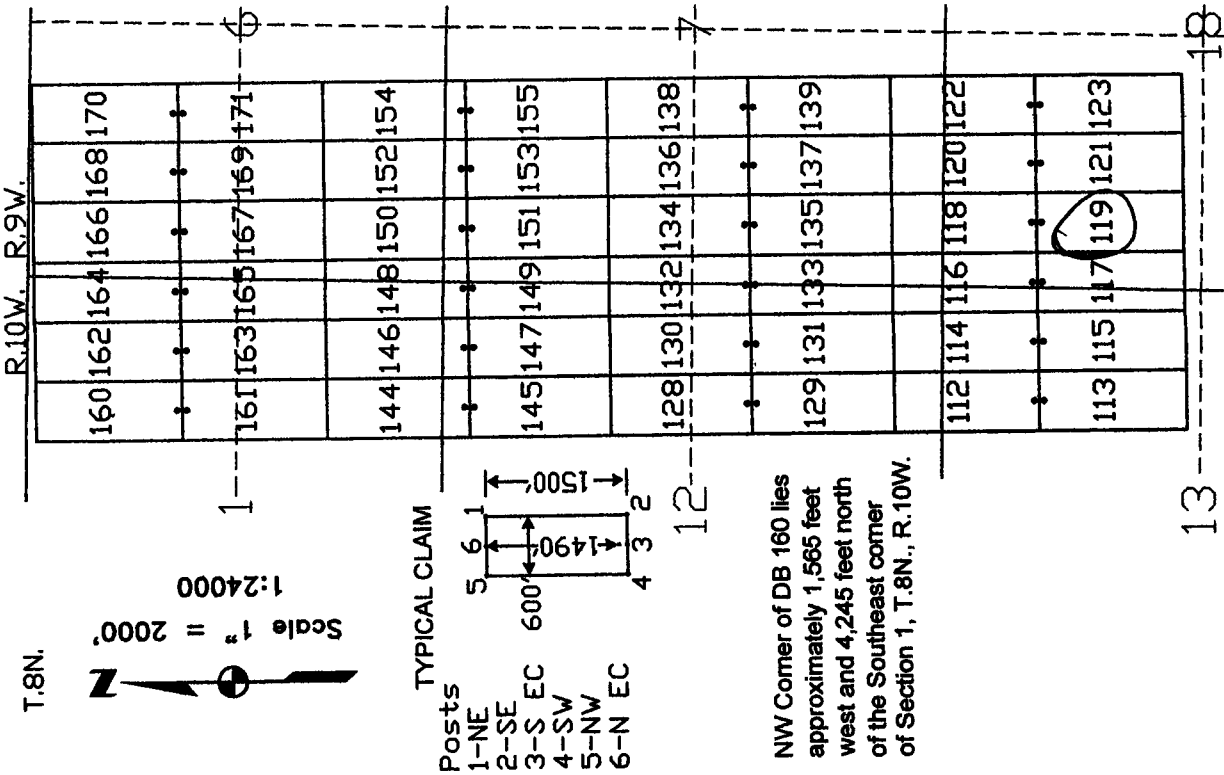
Quarter	Section	Township	Range	Meridian
<u>NW</u>	<u>18</u>	8 North	<u>9</u> West	Gila & Salt River
		8 North	West	Gila & Salt River
		8 North	West	Gila & Salt River
		8 North	West	Gila & Salt River

The southwest corner of this claim is approximately 234 feet East and 7755 feet South of the surveyed Southeast corner of Section 1, Township 8 North, and Range 10 West, Gila and Salt River Base and Meridian.

DATED AND POSTED on the ground this 15<sup>th</sup> day of September, 2017.

Curtis Barlow Agent for: Canadian Mining of Arizona, Inc.  
Curtis Barlow 23 Tegner Street  
Wickenburg, Arizona 85390

Claim Map for DB Lode Claim



The above map depicts the DB 119 lode mining claim, which is located in Section (s) 18, Township 8 North, Range 9 West, Gila and Salt River Base Meridian, Yavapai County, Arizona. The claim corners, end centers, and location monument are marked by 2 inch by 2 inch by 5 foot wooden posts with aluminum tags. The bearings and distances between claim corners are as depicted on the map.

AMC445760

Recording requested by:  
Canadian Mining of Arizona, Inc.

When recorded return to:  
Carlin Trend Mining Services  
369 – 5<sup>th</sup> Street  
Elko, NV 89801

RECEIVED  
BLM AZ STAFF OFFICE  
2017 SEP 19 P 1:53  
PHOENIX, ARIZONA

LOCATION NOTICE FOR LODE MINING CLAIM

NOTICE IS HEREBY GIVEN that the DB 120 lode mining claim has been located by Canadian Mining of Arizona, Inc., whose current mailing address is listed below. The general course of this claim is north and south and it is situated in Yavapai County, Arizona. This claim is 1500 feet in length and 600 feet in width. This claim runs from the location monument on which this location notice is posted approximately 1490 feet in a northerly direction to the north end line and 10 feet in a southerly direction to the south end line. This claim is marked by six monuments, one at each corner and one at the center of each end line of the claim. The location monument on which this notice is posted is situated within Section 18, Township 8 North, Range 9 West, and said claim is located in the following sections/projected sections:

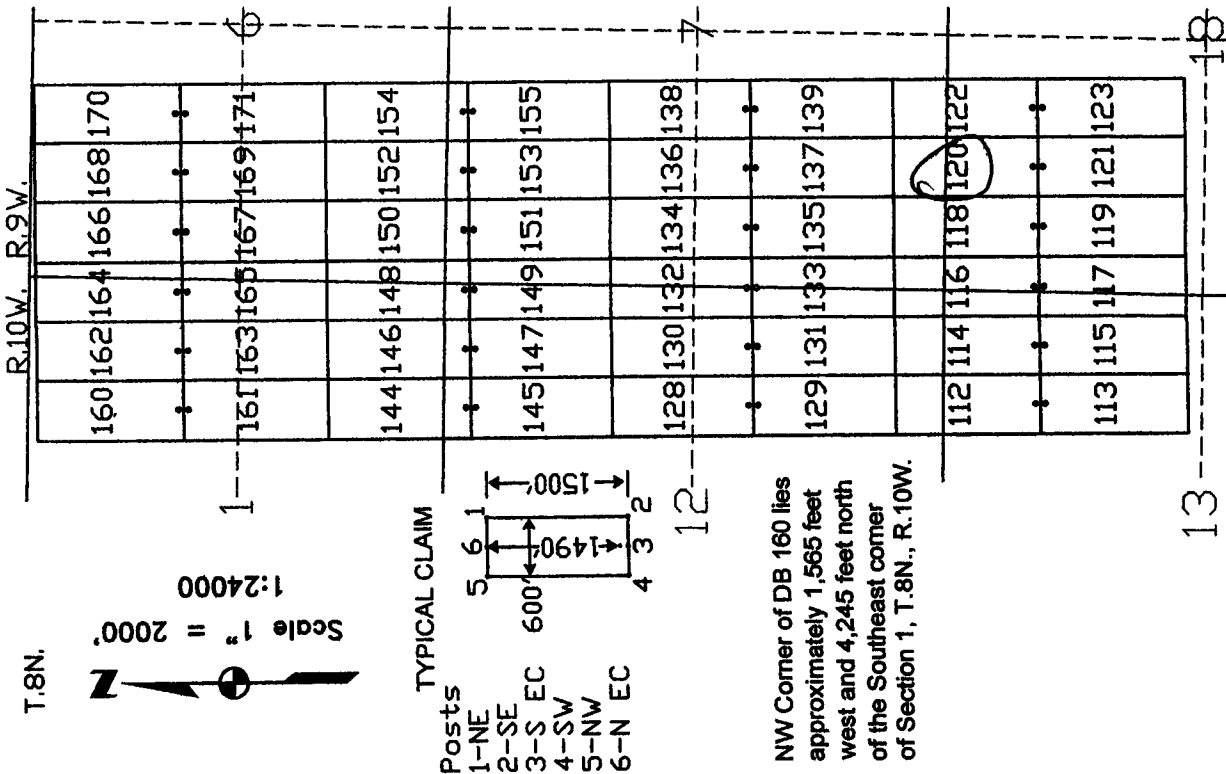
Quarter	Section	Township	Range	Meridian
<u>SW</u>	<u>7</u>	8 North	<u>9</u> West	Gila & Salt River
<u>NW</u>	<u>18</u>	8 North	<u>9</u> West	Gila & Salt River
		8 North	West	Gila & Salt River
		8 North	West	Gila & Salt River

The southwest corner of this claim is approximately 834 feet East and 6255 feet South of the surveyed Southeast corner of Section 1, Township 8 North, and Range 10 West, Gila and Salt River Base and Meridian.

DATED AND POSTED on the ground this 1st day of September, 2017.

Curtis Barlow Agent for: Canadian Mining of Arizona, Inc.  
Curtis Barlow 23 Tegner Street  
Wickenburg, Arizona 85390

Claim Map for DB Lode Claim



The above map depicts the DB 120 lode mining claim, which is located in Section (s) 7, 18, Township 8 North, Range 9 West, Gila and Salt River Base Meridian, Yavapai County, Arizona. The claim corners, end centers, and location monument are marked by 2 inch by 2 inch by 5 foot wooden posts with aluminum tags. The bearings and distances between claim corners are as depicted on the map.

AMC445761

Recording requested by:  
Canadian Mining of Arizona, Inc.

When recorded return to:  
Carlin Trend Mining Services  
369 – 5<sup>th</sup> Street  
Elko, NV 89801

RECEIVED  
BLM AZ STATE OFFICE  
2017 SEP 19 P 1:53  
PHOENIX, ARIZONA

LOCATION NOTICE FOR LODE MINING CLAIM

NOTICE IS HEREBY GIVEN that the DB 121 lode mining claim has been located by Canadian Mining of Arizona, Inc., whose current mailing address is listed below. The general course of this claim is north and south and it is situated in Yavapai County, Arizona. This claim is 1500 feet in length and 600 feet in width. This claim runs from the location monument on which this location notice is posted approximately 10 feet in a northerly direction to the north end line and 1490 feet in a southerly direction to the south end line. This claim is marked by six monuments, one at each corner and one at the center of each end line of the claim.

The location monument on which this notice is posted is situated within Section 18, Township 8 North, Range 9 West, and said claim is located in the following sections/projected sections:

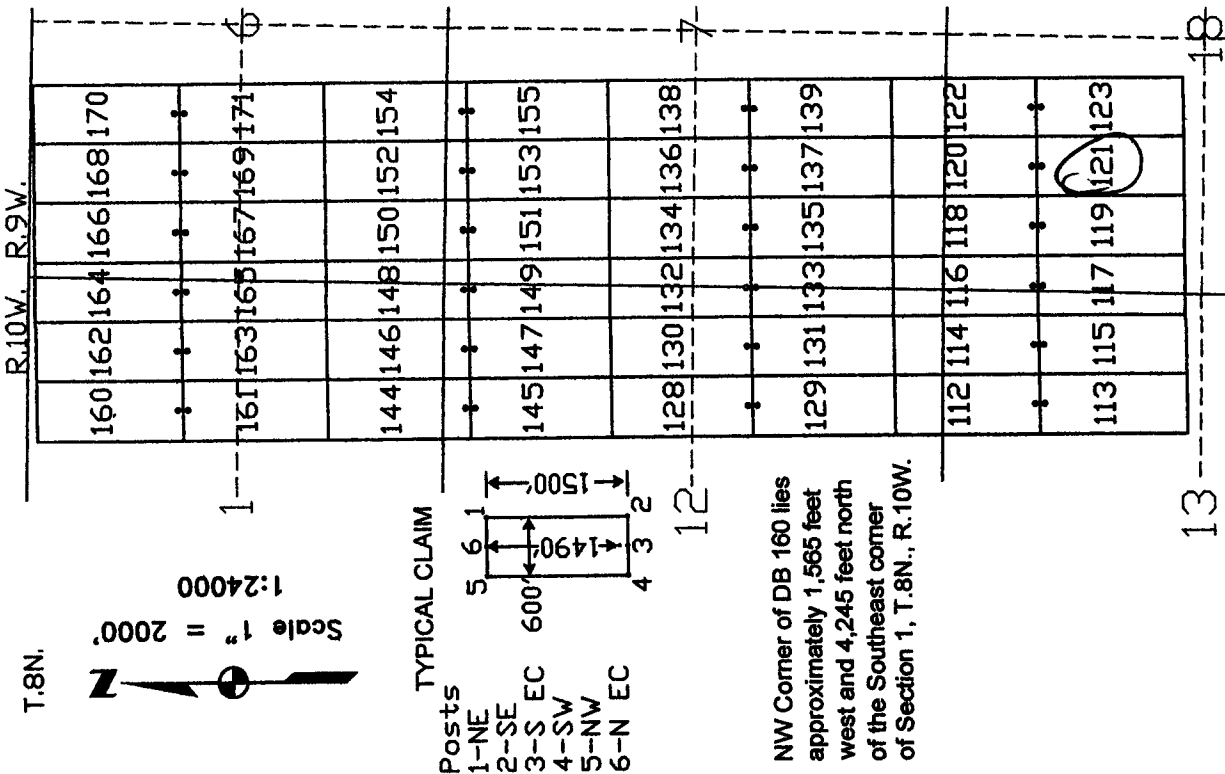
Quarter	Section	Township	Range	Meridian
NW	18	8 North	9 West	Gila & Salt River
		8 North	West	Gila & Salt River
		8 North	West	Gila & Salt River
		8 North	West	Gila & Salt River

The southwest corner of this claim is approximately 834 feet East and 725 feet South of the surveyed Southeast corner of Section 1, Township 8 North, and Range 10 West, Gila and Salt River Base and Meridian.

DATED AND POSTED on the ground this 15<sup>th</sup> day of September, 2017.

Curtis Barlow Agent for: Canadian Mining of Arizona, Inc.  
Curtis Barlow 23 Tegner Street  
Wickenburg, Arizona 85390

Claim Map for DB Lode Claim



The above map depicts the DB 121 lode mining claim, which is located in Section (s) 18, Township 8 North, Range 9 West, Gila and Salt River Base Meridian, Yavapai County, Arizona. The claim corners, end centers, and location monument are marked by 2 inch by 2 inch by 5 foot wooden posts with aluminum tags. The bearings and distances between claim corners are as depicted on the map.

AMC445762

Recording requested by:  
Canadian Mining of Arizona, Inc.

When recorded return to:  
Carlin Trend Mining Services  
369 – 5<sup>th</sup> Street  
Elko, NV 89801

RECEIVED  
BLM AZ STATE OFFICE  
2017 SEP 19 P 1:53  
PHOENIX, ARIZONA

LOCATION NOTICE FOR LODE MINING CLAIM

NOTICE IS HEREBY GIVEN that the DB 122 lode mining claim has been located by Canadian Mining of Arizona, Inc., whose current mailing address is listed below. The general course of this claim is north and south and it is situated in Yavapai County, Arizona. This claim is 1500 feet in length and 600 feet in width. This claim runs from the location monument on which this location notice is posted approximately 1490 feet in a northerly direction to the north end line and 10 feet in a southerly direction to the south end line. This claim is marked by six monuments, one at each corner and one at the center of each end line of the claim. The location monument on which this notice is posted is situated within Section 18, Township 8 North, Range 9 West, and said claim is located in the following sections/projected sections:

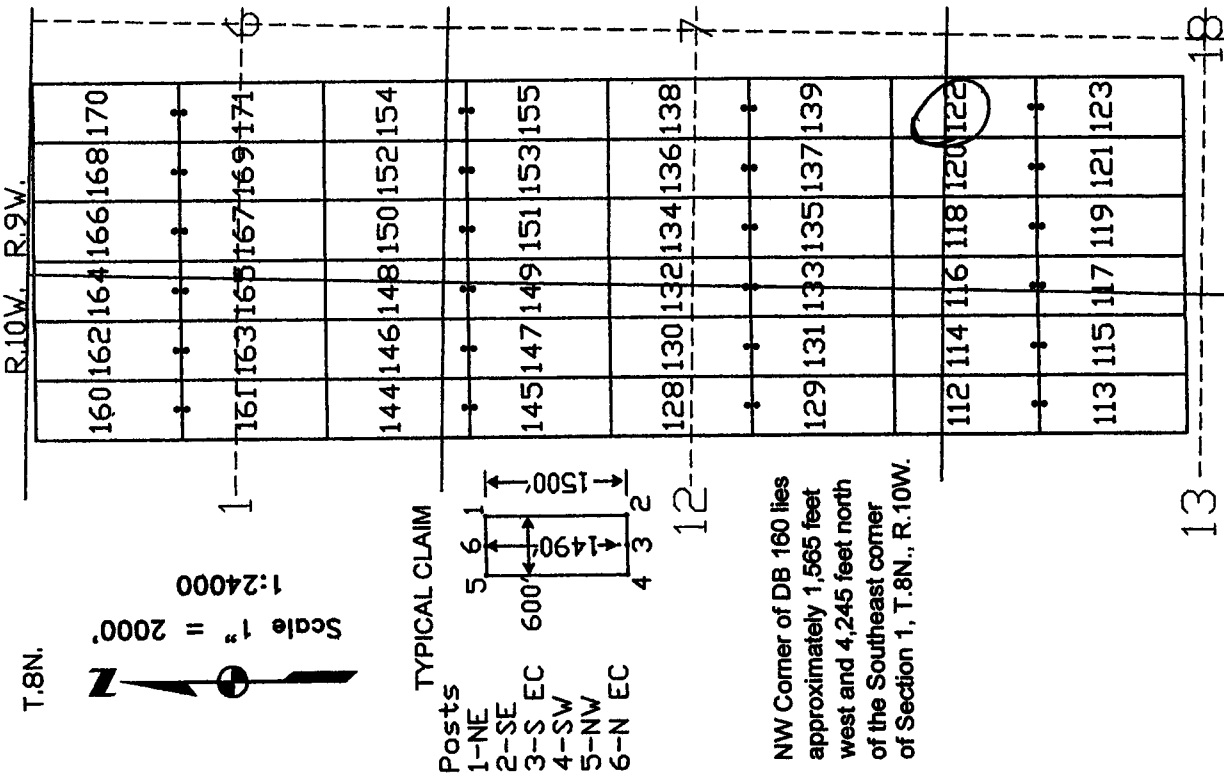
Quarter	Section	Township	Range	Meridian
<u>SW</u>	<u>7</u>	8 North	<u>9</u> West	Gila & Salt River
<u>NW</u>	<u>18</u>	8 North	<u>9</u> West	Gila & Salt River
		8 North	West	Gila & Salt River
		8 North	West	Gila & Salt River

The southwest corner of this claim is approximately 1434 feet East and 6255 feet South of the surveyed Southeast corner of Section 1, Township 8 North, and Range 10 West, Gila and Salt River Base and Meridian.

DATED AND POSTED on the ground this 15<sup>th</sup> day of September, 2017.

Curtis Barlow Agent for: Canadian Mining of Arizona, Inc.  
Curtis Barlow 23 Tegner Street  
Wickenburg, Arizona 85390

Claim Map for DB Lode Claim



The above map depicts the DB 122 lode mining claim, which is located in Section (s) 7, 18, Township 8 North, Range 9 West, Gila and Salt River Base Meridian, Yavapai County, Arizona. The claim corners, end centers, and location monument are marked by 2 inch by 2 inch by 5 foot wooden posts with aluminum tags. The bearings and distances between claim corners are as depicted on the map.

AMC445763

Recording requested by:  
Canadian Mining of Arizona, Inc.

When recorded return to:  
Carlin Trend Mining Services  
369 – 5<sup>th</sup> Street  
Elko, NV 89801

RECEIVED  
BLM AZ STATE OFFICE  
2017 SEP 19 P 1:53  
PHOENIX, ARIZONA

LOCATION NOTICE FOR LODE MINING CLAIM

NOTICE IS HEREBY GIVEN that the DB 123 lode mining claim has been located by Canadian Mining of Arizona, Inc., whose current mailing address is listed below. The general course of this claim is north and south and it is situated in Yavapai County, Arizona. This claim is 1500 feet in length and 600 feet in width. This claim runs from the location monument on which this location notice is posted approximately 10 feet in a northerly direction to the north end line and 1490 feet in a southerly direction to the south end line. This claim is marked by six monuments, one at each corner and one at the center of each end line of the claim. The location monument on which this notice is posted is situated within Section 18, Township 8 North, Range 9 West, and said claim is located in the following sections/projected sections:

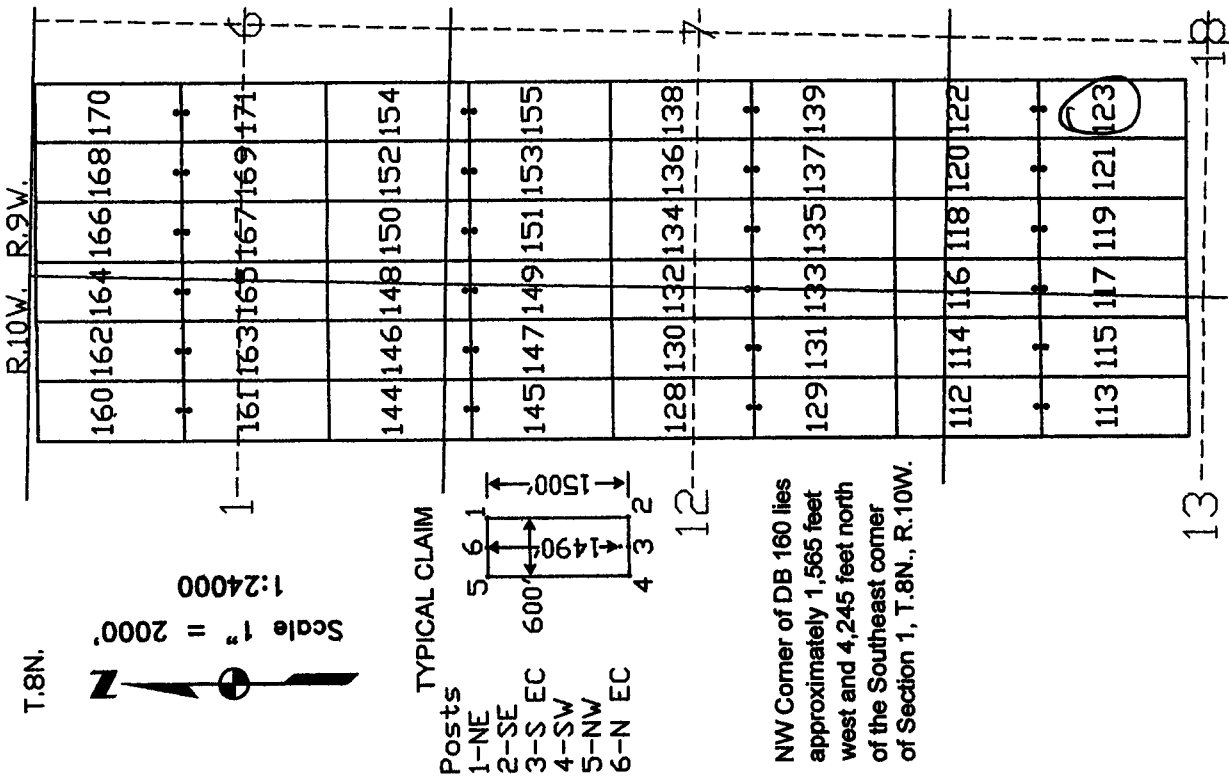
Quarter	Section	Township	Range	Meridian
<u>NW</u>	<u>18</u>	8 North	<u>9</u> West	Gila & Salt River
		8 North	West	Gila & Salt River
		8 North	West	Gila & Salt River
		8 North	West	Gila & Salt River

The southwest corner of this claim is approximately 1434 feet East and 7255 feet South of the surveyed Southeast corner of Section 1, Township 8 North, and Range 10 West, Gila and Salt River Base and Meridian.

DATED AND POSTED on the ground this 15<sup>th</sup> day of September, 2017.

Curtis Barlow Agent for: Canadian Mining of Arizona, Inc.  
23 Tegner Street  
Wickenburg, Arizona 85390

Claim Map for DB Lode Claim



The above map depicts the DB 123 lode mining claim, which is located in Section (s) 18, Township 8 North, Range 9 West, Gila and Salt River Base Meridian, Yavapai County, Arizona. The claim corners, end centers, and location monument are marked by 2 inch by 2 inch by 5 foot wooden posts with aluminum tags. The bearings and distances between claim corners are as depicted on the map.

AMC445764



Recording requested by:  
Canadian Mining of Arizona, Inc.

When recorded return to:  
Carlin Trend Mining Services  
369 – 5<sup>th</sup> Street  
Elko, NV 89801

RECEIVED  
BLM AZ STATE OFFICE  
2017 SEP 19 P 1:53  
PHOENIX, ARIZONA

LOCATION NOTICE FOR LODE MINING CLAIM

NOTICE IS HEREBY GIVEN that the DB 124 lode mining claim has been located by Canadian Mining of Arizona, Inc., whose current mailing address is listed below. The general course of this claim is north and south and it is situated in Yavapai County, Arizona. This claim is 1500 feet in length and 600 feet in width. This claim runs from the location monument on which this location notice is posted approximately 1490 feet in a northerly direction to the north end line and 10 feet in a southerly direction to the south end line. This claim is marked by six monuments, one at each corner and one at the center of each end line of the claim. The location monument on which this notice is posted is situated within Section 12, Township 8 North, Range 10 West, and said claim is located in the following sections/projected sections:

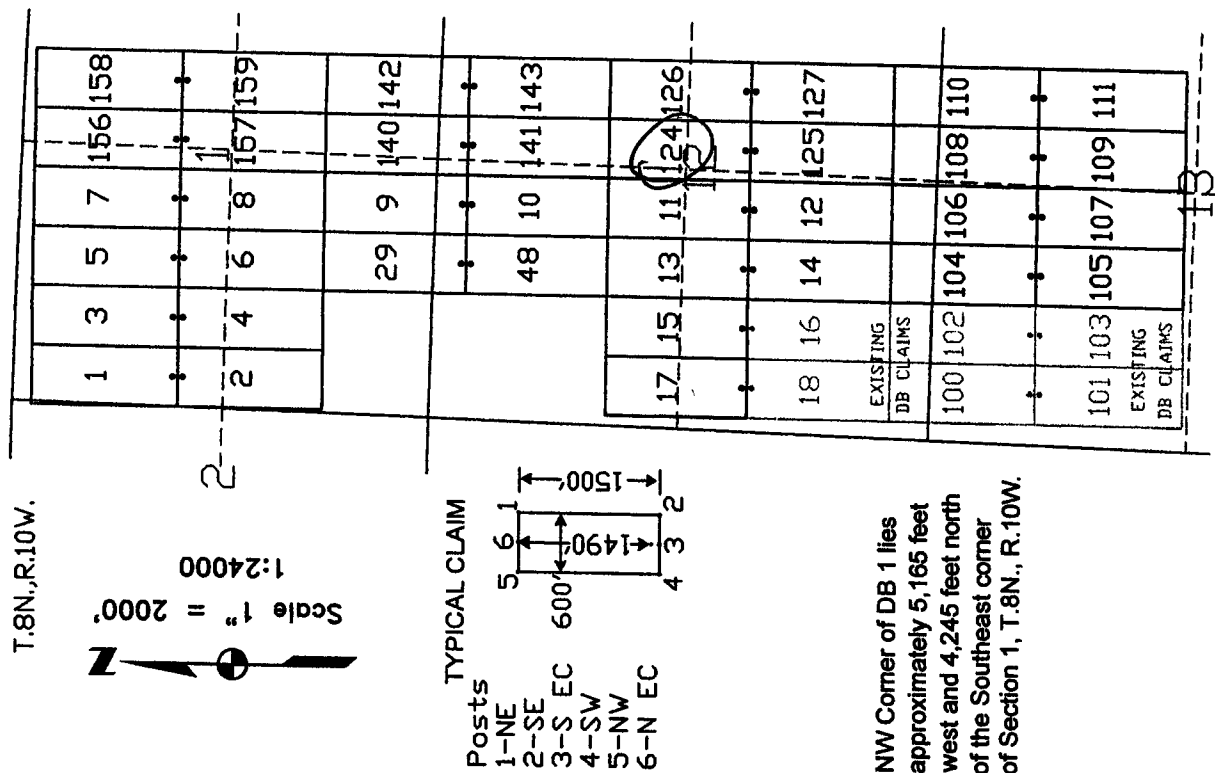
Quarter	Section	Township	Range	Meridian
<u>NW</u>	<u>12</u>	8 North	<u>10</u> West	Gila & Salt River
<u>NE</u>	<u>12</u>	8 North	<u>10</u> West	Gila & Salt River
<u>SW</u>	<u>12</u>	8 North	<u>10</u> West	Gila & Salt River
<u>SE</u>	<u>12</u>	8 North	<u>10</u> West	Gila & Salt River

The southwest corner of this claim is approximately 2765 feet West and 3255 feet South of the surveyed Southeast corner of Section 1, Township 8 North, and Range 10 West, Gila and Salt River Base and Meridian.

DATED AND POSTED on the ground this 15<sup>th</sup> day of September, 2017.

Curtis Barlow Agent for: Canadian Mining of Arizona, Inc.  
Curtis Barlow 23 Tegner Street  
Wickenburg, Arizona 85390

Claim Map for DB Lode Claim



The above map depicts the DB 124 lode mining claim, which is located in Section (s) 12, Township 8 North, Range 10 West, Gila and Salt River Base Meridian, Yavapai County, Arizona. The claim corners, end centers, and location monument are marked by 2 inch by 2 inch by 5 foot wooden posts with aluminum tags. The bearings and distances between claim corners are as depicted on the map.

AMC445765

Recording requested by:  
Canadian Mining of Arizona, Inc.

When recorded return to:  
Carlin Trend Mining Services  
369 – 5<sup>th</sup> Street  
Elko, NV 89801

RECEIVED  
BLM AZ STATE OFFICE  
2017 SEP 19 P 1:53  
PHOENIX, ARIZONA

LOCATION NOTICE FOR LODE MINING CLAIM

NOTICE IS HEREBY GIVEN that the DB 125 lode mining claim has been located by Canadian Mining of Arizona, Inc., whose current mailing address is listed below. The general course of this claim is north and south and it is situated in Yavapai County, Arizona. This claim is 1500 feet in length and 600 feet in width. This claim runs from the location monument on which this location notice is posted approximately 10 feet in a northerly direction to the north end line and 1490 feet in a southerly direction to the south end line. This claim is marked by six monuments, one at each corner and one at the center of each end line of the claim.

The location monument on which this notice is posted is situated within Section 12, Township 8 North, Range 10 West, and said claim is located in the following sections/projected sections:

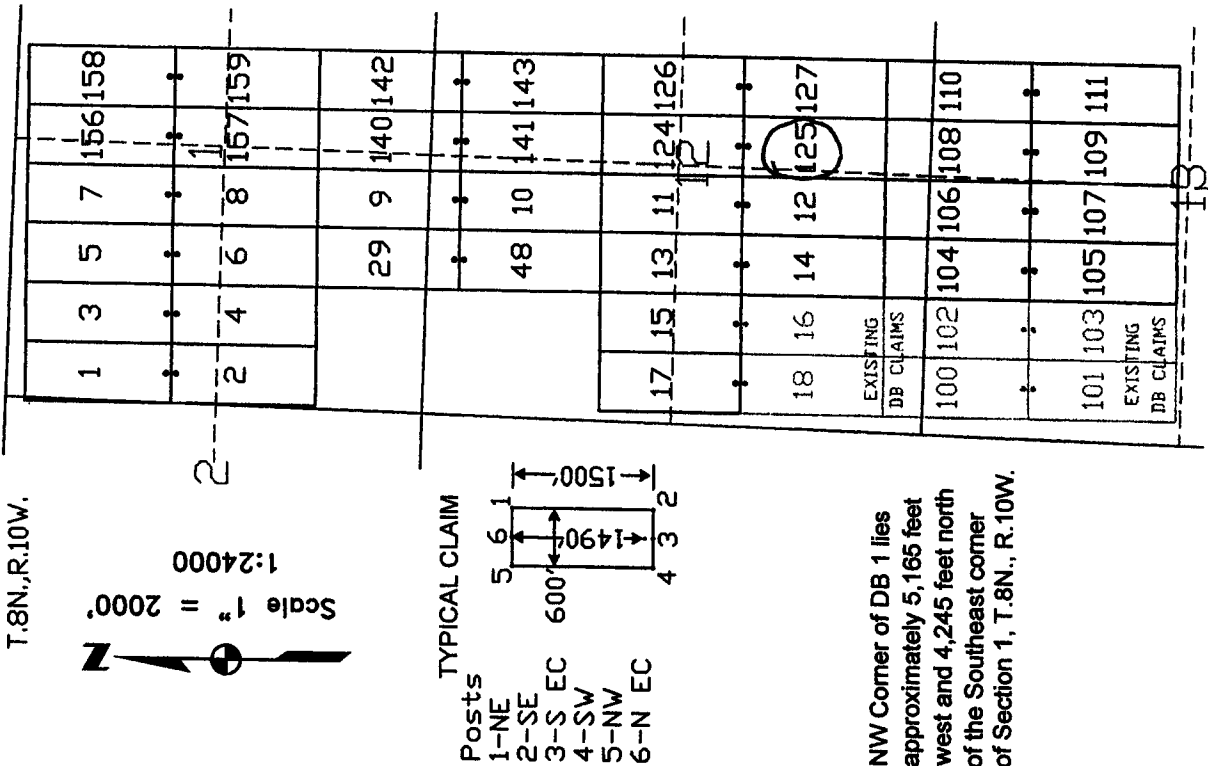
Quarter	Section	Township	Range	Meridian
SW	12	8 North	10 West	Gila & Salt River
SE	12	8 North	10 West	Gila & Salt River
		8 North	West	Gila & Salt River
		8 North	West	Gila & Salt River

The southwest corner of this claim is approximately 27165 feet West and 4753 feet South of the surveyed Southeast corner of Section 1, Township 8 North, and Range 10 West, Gila and Salt River Base and Meridian.

DATED AND POSTED on the ground this 15<sup>th</sup> day of September, 2017.

Curtis Barlow Agent for: Canadian Mining of Arizona, Inc.  
Curtis Barlow 23 Tegner Street  
Wickenburg, Arizona 85390

Claim Map for DB Lode Claim



The above map depicts the DB 125 lode mining claim, which is located in Section (s) 12, Township 8 North, Range 10 West, Gila and Salt River Base Meridian, Yavapai County, Arizona. The claim corners, end centers, and location monument are marked by 2 inch by 2 inch by 5 foot wooden posts with aluminum tags. The bearings and distances between claim corners are as depicted on the map.

AMC445766

Recording requested by:  
Canadian Mining of Arizona, Inc.

When recorded return to:  
Carlin Trend Mining Services  
369 – 5<sup>th</sup> Street  
Elko, NV 89801

RECEIVED  
BLM AZ STATE OFFICE  
2011 SEP 19 P 1:53  
PHOENIX, ARIZONA

LOCATION NOTICE FOR LODE MINING CLAIM

NOTICE IS HEREBY GIVEN that the DB 126 lode mining claim has been located by Canadian Mining of Arizona, Inc., whose current mailing address is listed below. The general course of this claim is north and south and it is situated in Yavapai County, Arizona. This claim is 1500 feet in length and 600 feet in width. This claim runs from the location monument on which this location notice is posted approximately 1490 feet in a northerly direction to the north end line and 10 feet in a southerly direction to the south end line. This claim is marked by six monuments, one at each corner and one at the center of each end line of the claim.

The location monument on which this notice is posted is situated within Section 12, Township 8 North, Range 10 West, and said claim is located in the following sections/projected sections:

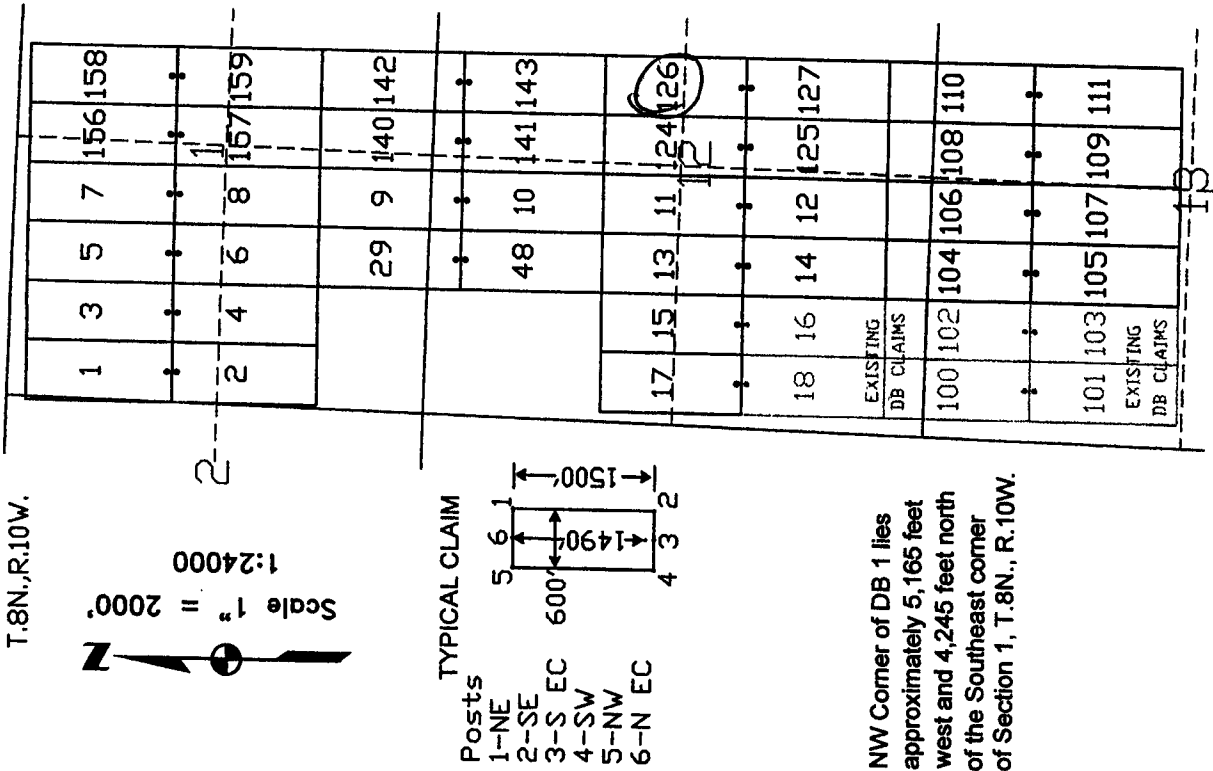
Quarter	Section	Township	Range	Meridian
<u>NE</u>	<u>12</u>	8 North	<u>10</u> West	Gila & Salt River
<u>SE</u>	<u>12</u>	8 North	<u>10</u> West	Gila & Salt River
		8 North	West	Gila & Salt River
		8 North	West	Gila & Salt River

The southwest corner of this claim is approximately 2165 feet West and 3255 feet South of the surveyed Southeast corner of Section 1, Township 8 North, and Range 10 West, Gila and Salt River Base and Meridian.

DATED AND POSTED on the ground this 15<sup>th</sup> day of September, 2017.

Curtis Barlow Agent for: Canadian Mining of Arizona, Inc.  
Curtis Barlow 23 Tegner Street  
Wickenburg, Arizona 85390

Claim Map for DB Lode Claim



The above map depicts the DB 126 lode mining claim, which is located in Section (s) 12, Township 8 North, Range 10 West, Gila and Salt River Base Meridian, Yavapai County, Arizona. The claim corners, end centers, and location monument are marked by 2 inch by 2 inch by 5 foot wooden posts with aluminum tags. The bearings and distances between claim corners are as depicted on the map.

AMC445767

Recording requested by:  
Canadian Mining of Arizona, Inc.

When recorded return to:  
Carlin Trend Mining Services  
369 – 5<sup>th</sup> Street  
Elko, NV 89801

RECEIVED  
BLM AZ STATE OFFICE  
2017 SEP 19 P 1:53  
PHOENIX, ARIZONA

LOCATION NOTICE FOR LODE MINING CLAIM

NOTICE IS HEREBY GIVEN that the DB 127 lode mining claim has been located by Canadian Mining of Arizona, Inc., whose current mailing address is listed below. The general course of this claim is north and south and it is situated in Yavapai County, Arizona. This claim is 1500 feet in length and 600 feet in width. This claim runs from the location monument on which this location notice is posted approximately 10 feet in a northerly direction to the north end line and 1490 feet in a southerly direction to the south end line. This claim is marked by six monuments, one at each corner and one at the center of each end line of the claim.

The location monument on which this notice is posted is situated within Section 12, Township 8 North, Range 10 West, and said claim is located in the following sections/projected sections:

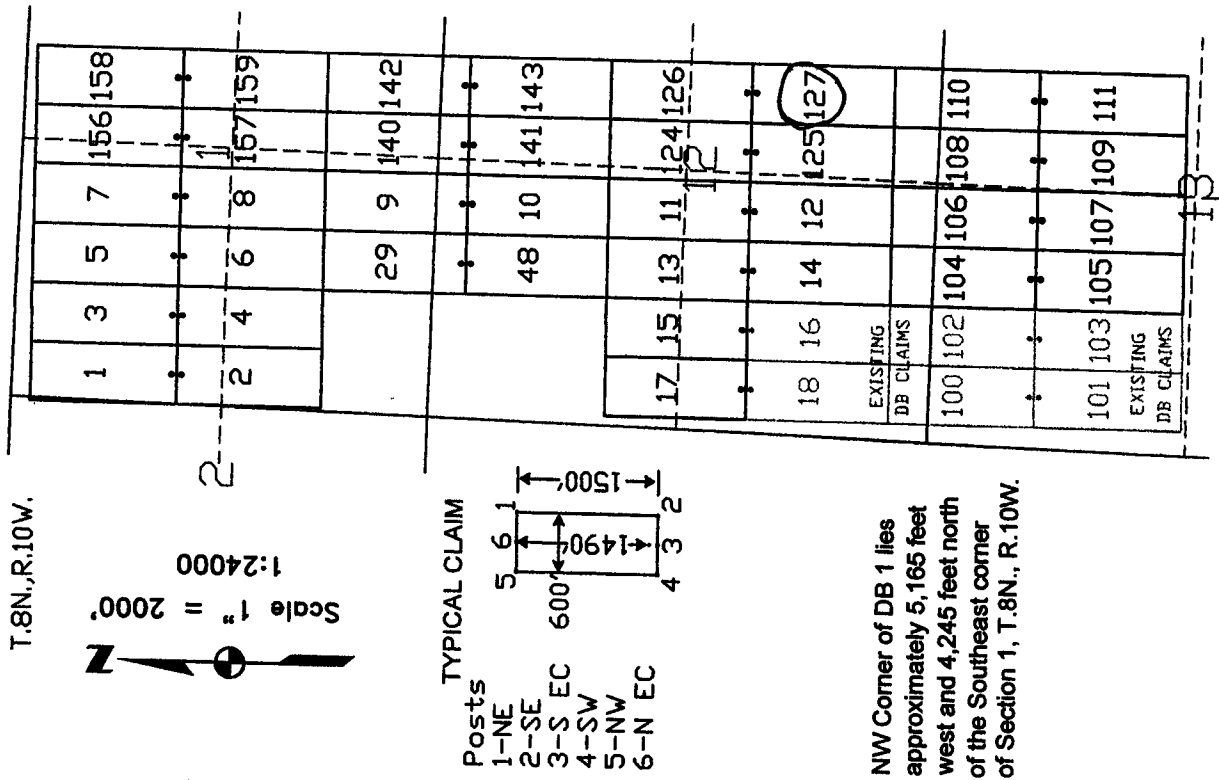
Quarter	Section	Township	Range	Meridian
SE	12	8 North	10 West	Gila & Salt River
		8 North	West	Gila & Salt River
		8 North	West	Gila & Salt River
		8 North	West	Gila & Salt River

The southwest corner of this claim is approximately 2165 feet West and 4755 feet South of the surveyed Southeast corner of Section 1, Township 8 North, and Range 10 West, Gila and Salt River Base and Meridian.

DATED AND POSTED on the ground this 15<sup>th</sup> day of September, 2017.

Agent for: Canadian Mining of Arizona, Inc.  
23 Tegner Street  
Wickenburg, Arizona 85390

Claim Map for DB Lode Claim



The above map depicts the DB 127 lode mining claim, which is located in Section (s) 12, Township 8 North, Range 10 West, Gila and Salt River Base Meridian, Yavapai County, Arizona. The claim corners, end centers, and location monument are marked by 2 inch by 2 inch by 5 foot wooden posts with aluminum tags. The bearings and distances between claim corners are as depicted on the map.

AMC445768

Recording requested by:  
Canadian Mining of Arizona, Inc.

When recorded return to:  
Carlin Trend Mining Services  
369 - 5<sup>th</sup> Street  
Elko, NV 89801

RECEIVED  
BLM AZ STATE OFFICE  
2017 SEP 19 P 1:53  
PHOENIX, ARIZONA

**LOCATION NOTICE FOR LODE MINING CLAIM**

NOTICE IS HEREBY GIVEN that the DB 128 lode mining claim has been located by Canadian Mining of Arizona, Inc., whose current mailing address is listed below. The general course of this claim is north and south and it is situated in Yavapai County, Arizona. This claim is 1500 feet in length and 600 feet in width. This claim runs from the location monument on which this location notice is posted approximately 1490 feet in a northerly direction to the north end line and 10 feet in a southerly direction to the south end line. This claim is marked by six monuments, one at each corner and one at the center of each end line of the claim.

The location monument on which this notice is posted is situated within Section 12, Township 8 North, Range 10 West, and said claim is located in the following sections/projected sections:

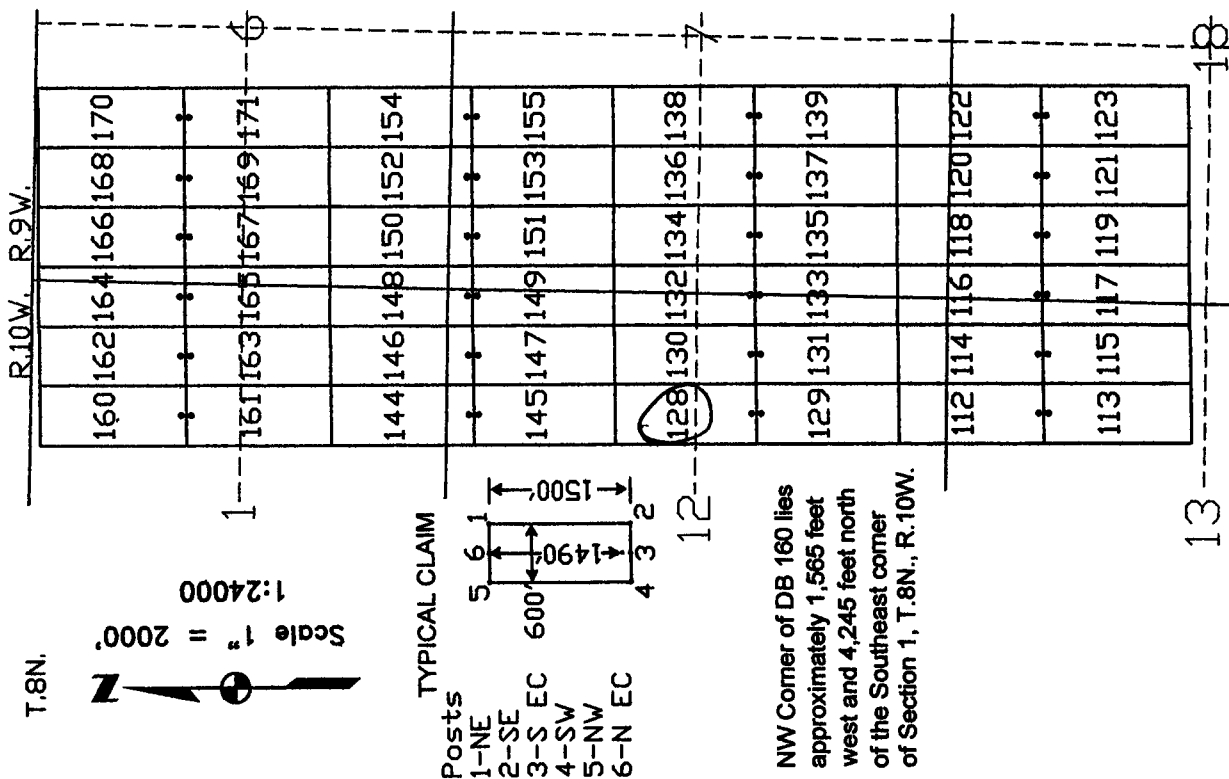
Quarter	Section	Township	Range	Meridian
<u>NE</u>	<u>12</u>	8 North	<u>10</u> West	Gila & Salt River
<u>SE</u>	<u>12</u>	8 North	<u>10</u> West	Gila & Salt River
		8 North	West	Gila & Salt River
		8 North	West	Gila & Salt River

The southwest corner of this claim is approximately 1565 feet West and 3253 feet South of the surveyed Southeast corner of Section 1, Township 8 North, and Range 10 West, Gila and Salt River Base and Meridian.

DATED AND POSTED on the ground this 15<sup>th</sup> day of September, 2017.

Curtis Barlow Agent for: Canadian Mining of Arizona, Inc.  
Curtis Barlow 23 Tegner Street  
Wickenburg, Arizona 85390

**Claim Map for DB Lode Claim**



The above map depicts the DB 128 lode mining claim, which is located in Section (s) 12, Township 8 North, Range 10 West, Gila and Salt River Base Meridian, Yavapai County, Arizona. The claim corners, end centers, and location monument are marked by 2 inch by 2 inch by 5 foot wooden posts with aluminum tags. The bearings and distances between claim corners are as depicted on the map.

AMC445769

Recording requested by:  
Canadian Mining of Arizona, Inc.

When recorded return to:  
Carlin Trend Mining Services  
369 – 5<sup>th</sup> Street  
Elko, NV 89801

RECEIVED  
BLM AZ STATE OFFICE  
2017 SEP 19 P 1:53  
PHOENIX, ARIZONA

LOCATION NOTICE FOR LODE MINING CLAIM

NOTICE IS HEREBY GIVEN that the DB 129 lode mining claim has been located by Canadian Mining of Arizona, Inc., whose current mailing address is listed below. The general course of this claim is north and south and it is situated in Yavapai County, Arizona. This claim is 1500 feet in length and 600 feet in width. This claim runs from the location monument on which this location notice is posted approximately 10 feet in a northerly direction to the north end line and 1490 feet in a southerly direction to the south end line. This claim is marked by six monuments, one at each corner and one at the center of each end line of the claim.

The location monument on which this notice is posted is situated within Section 12, Township 8 North, Range 10 West, and said claim is located in the following sections/projected sections:

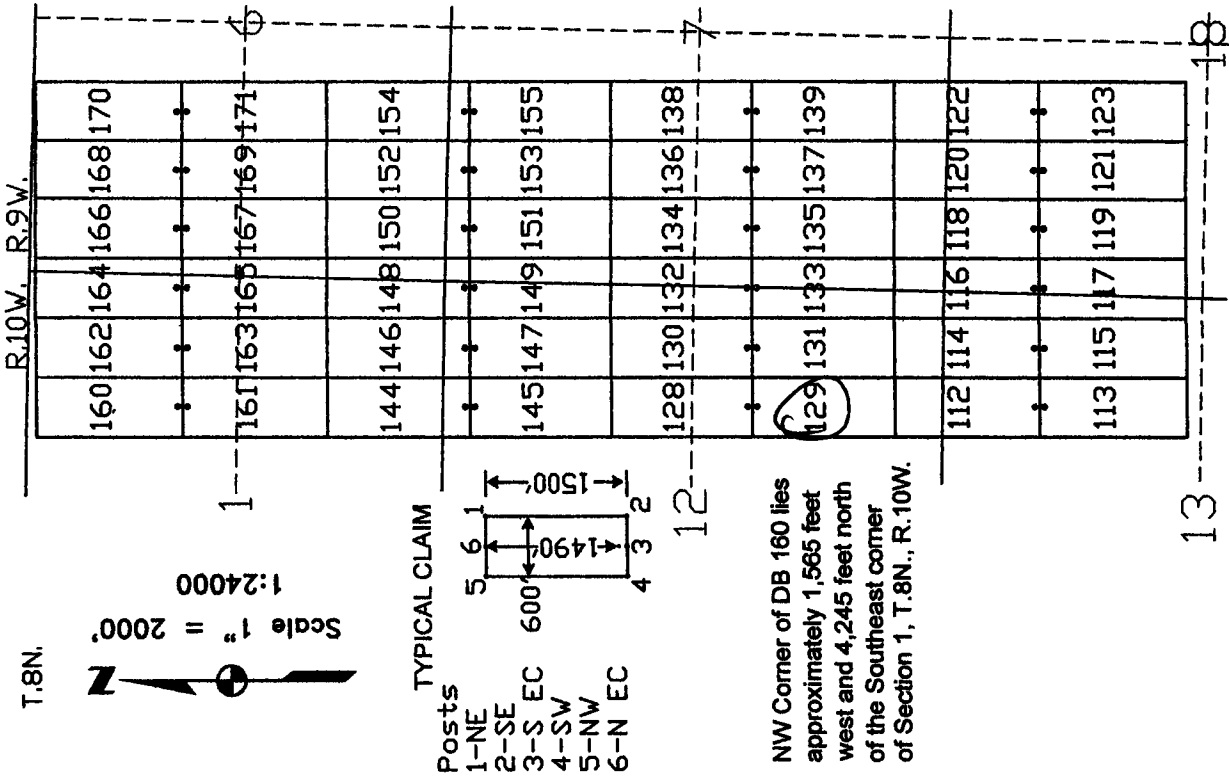
Quarter	Section	Township	Range	Meridian
<u>SE</u>	<u>12</u>	8 North	<u>10</u> West	Gila & Salt River
		8 North	West	Gila & Salt River
		8 North	West	Gila & Salt River
		8 North	West	Gila & Salt River

The southwest corner of this claim is approximately 1565 feet West and 4755 feet South of the surveyed Southeast corner of Section 1, Township 8 North, and Range 10 West, Gila and Salt River Base and Meridian.

DATED AND POSTED on the ground this 15<sup>th</sup> day of September, 2017.

Curtis Barlow Agent for: Canadian Mining of Arizona, Inc.  
Curtis Barlow 23 Tegner Street  
Wickenburg, Arizona 85390

Claim Map for DB Lode Claim



AMC445770

The above map depicts the DB 129 lode mining claim, which is located in Section (s) 12, Township 8 North, Range 10 West, Gila and Salt River Base Meridian, Yavapai County, Arizona. The claim corners, end centers, and location monument are marked by 2 inch by 2 inch by 5 foot wooden posts with aluminum tags. The bearings and distances between claim corners are as depicted on the map.

Recording requested by:  
Canadian Mining of Arizona, Inc.

When recorded return to:  
Carlin Trend Mining Services  
369 – 5<sup>th</sup> Street  
Elko, NV 89801

RECEIVED  
BLM AZ STATE OFFICE  
2017 SEP 19 P 1:53  
PHOENIX, ARIZONA

LOCATION NOTICE FOR LODE MINING CLAIM

NOTICE IS HEREBY GIVEN that the DB 130 lode mining claim has been located by Canadian Mining of Arizona, Inc., whose current mailing address is listed below. The general course of this claim is north and south and it is situated in Yavapai County, Arizona. This claim is 1500 feet in length and 600 feet in width. This claim runs from the location monument on which this location notice is posted approximately 1490 feet in a northerly direction to the north end line and 10 feet in a southerly direction to the south end line. This claim is marked by six monuments, one at each corner and one at the center of each end line of the claim.

The location monument on which this notice is posted is situated within Section 12, Township 8 North, Range 10 West, and said claim is located in the following sections/projected sections:

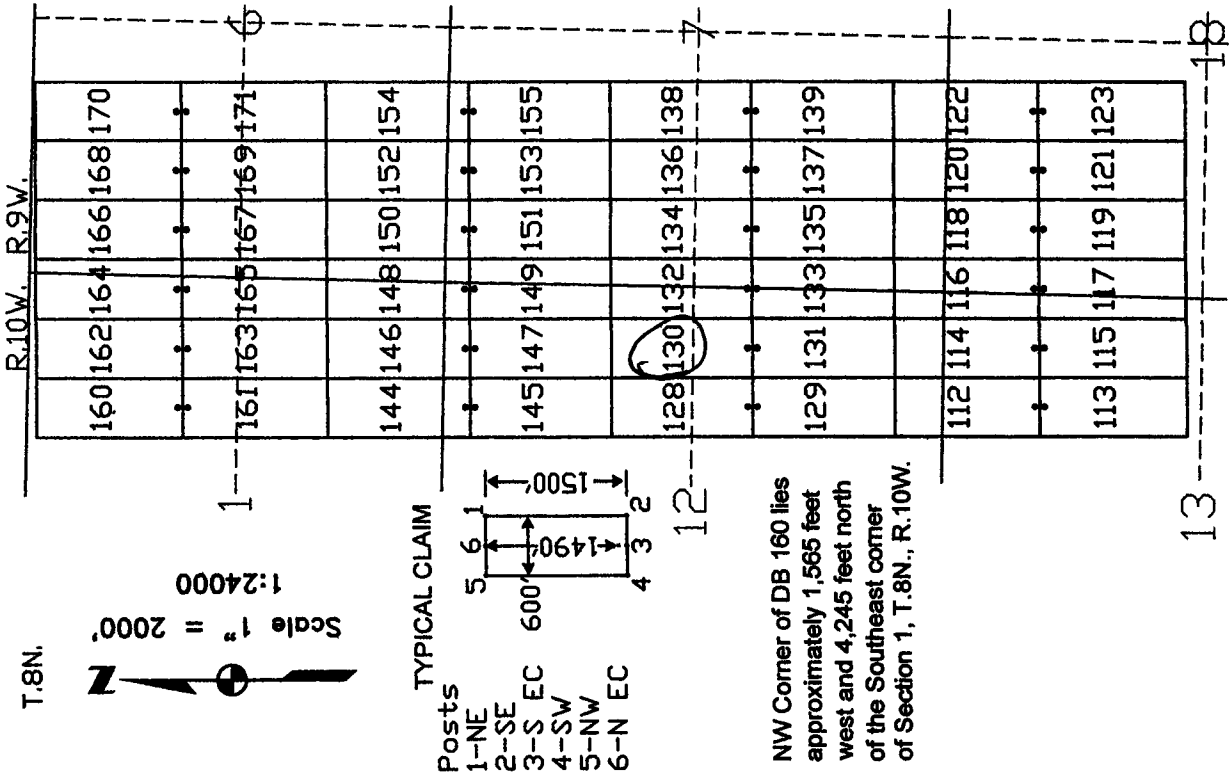
Quarter	Section	Township	Range	Meridian
<u>NE</u>	<u>12</u>	8 North	<u>10</u> West	Gila & Salt River
<u>SE</u>	<u>12</u>	8 North	<u>10</u> West	Gila & Salt River
_____	_____	8 North	_____ West	Gila & Salt River
_____	_____	8 North	_____ West	Gila & Salt River

The southwest corner of this claim is approximately 965 feet West and 3255 feet South of the surveyed Southeast corner of Section 1, Township 8 North, and Range 10 West, Gila and Salt River Base and Meridian.

DATED AND POSTED on the ground this 1<sup>st</sup> day of September, 2017.

Curtis Barlow Agent for: Canadian Mining of Arizona, Inc.  
Curtis Barlow 23 Tegner Street  
Wickenburg, Arizona 85390

Claim Map for DB Lode Claim



The above map depicts the DB 130 lode mining claim, which is located in Section (s) 12, Township 8 North, Range 10 West, Gila and Salt River Base Meridian, Yavapai County, Arizona. The claim corners, end centers, and location monument are marked by 2 inch by 2 inch by 5 foot wooden posts with aluminum tags. The bearings and distances between claim corners are as depicted on the map.

AMC445771



Recording requested by:  
Canadian Mining of Arizona, Inc.

When recorded return to:  
Carlin Trend Mining Services  
369 - 5<sup>th</sup> Street  
Elko, NV 89801

RECEIVED  
BLM AZ STATE OFFICE  
2017 SEP 19 P 1:53  
PHOENIX, ARIZONA

**LOCATION NOTICE FOR LODE MINING CLAIM**

NOTICE IS HEREBY GIVEN that the DB 131 lode mining claim has been located by Canadian Mining of Arizona, Inc., whose current mailing address is listed below. The general course of this claim is north and south and it is situated in Yavapai County, Arizona. This claim is 1500 feet in length and 600 feet in width. This claim runs from the location monument on which this location notice is posted approximately 10 feet in a northerly direction to the north end line and 1490 feet in a southerly direction to the south end line. This claim is marked by six monuments, one at each corner and one at the center of each end line of the claim.

The location monument on which this notice is posted is situated within Section 12, Township 8 North, Range 10 West, and said claim is located in the following sections/projected sections:

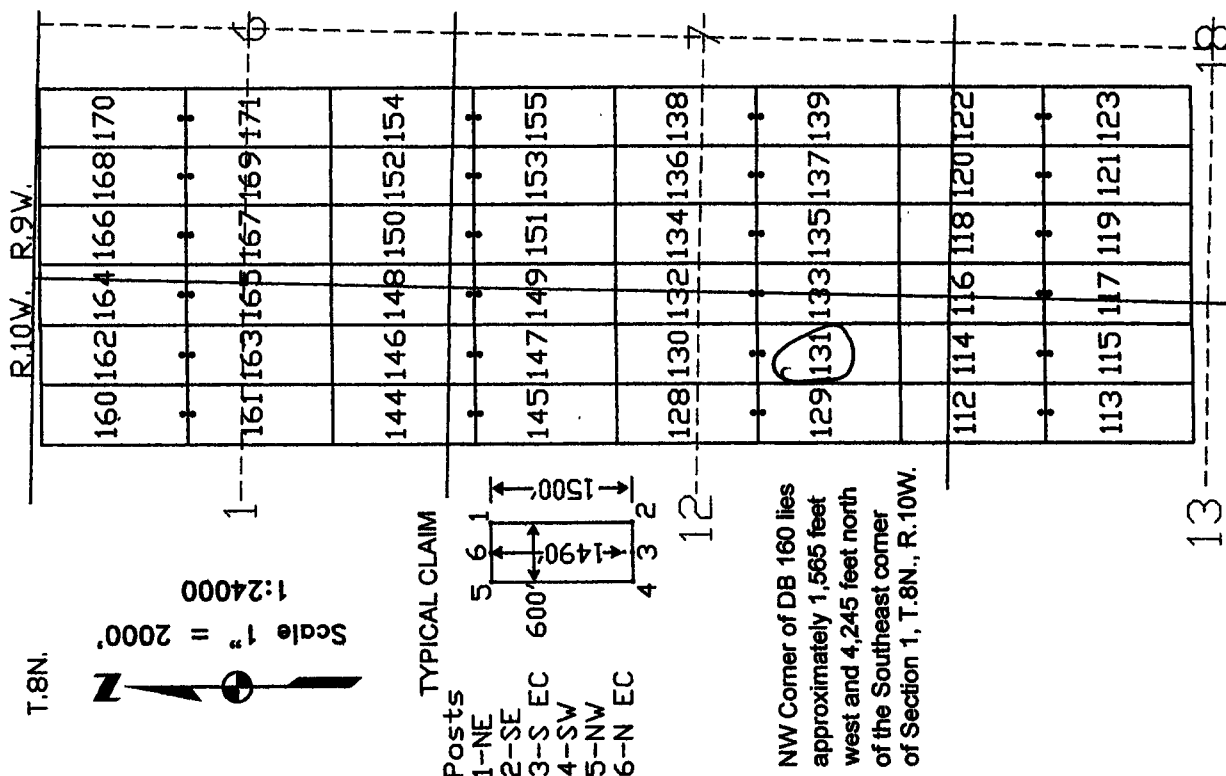
Quarter	Section	Township	Range	Meridian
<u>SE</u>	<u>12</u>	8 North	<u>10</u> West	Gila & Salt River
_____	_____	8 North	_____ West	Gila & Salt River
_____	_____	8 North	_____ West	Gila & Salt River
_____	_____	8 North	_____ West	Gila & Salt River

The southwest corner of this claim is approximately 965 feet West and 475 feet South of the surveyed Southeast corner of Section 1, Township 8 North, and Range 10 West, Gila and Salt River Base and Meridian.

DATED AND POSTED on the ground this 15<sup>th</sup> day of September, 2017.

Curtis Barlow Agent for: Canadian Mining of Arizona, Inc.  
Curtis Barlow 23 Tegner Street  
Wickenburg, Arizona 85390

**Claim Map for DB Lode Claim**



The above map depicts the DB 131 lode mining claim, which is located in Section (s) 12, Township 8 North, Range 10 West, Gila and Salt River Base Meridian, Yavapai County, Arizona. The claim corners, end centers, and location monument are marked by 2 inch by 2 inch by 5 foot wooden posts with aluminum tags. The bearings and distances between claim corners are as depicted on the map.

AMC445712

Recording requested by:  
Canadian Mining of Arizona, Inc.

When recorded return to:  
Carlin Trend Mining Services  
369 – 5<sup>th</sup> Street  
Elko, NV 89801

RECEIVED  
BLM AZ STATE OFFICE  
2017 SEP 19 P 1:53  
PHOENIX, ARIZONA

LOCATION NOTICE FOR LODE MINING CLAIM

NOTICE IS HEREBY GIVEN that the DB 132 lode mining claim has been located by Canadian Mining of Arizona, Inc., whose current mailing address is listed below. The general course of this claim is north and south and it is situated in Yavapai County, Arizona. This claim is 1500 feet in length and 600 feet in width. This claim runs from the location monument on which this location notice is posted approximately 1490 feet in a northerly direction to the north end line and 10 feet in a southerly direction to the south end line. This claim is marked by six monuments, one at each corner and one at the center of each end line of the claim. The location monument on which this notice is posted is situated within Section 12, Township 8 North, Range 10 West, and said claim is located in the following sections/projected sections:

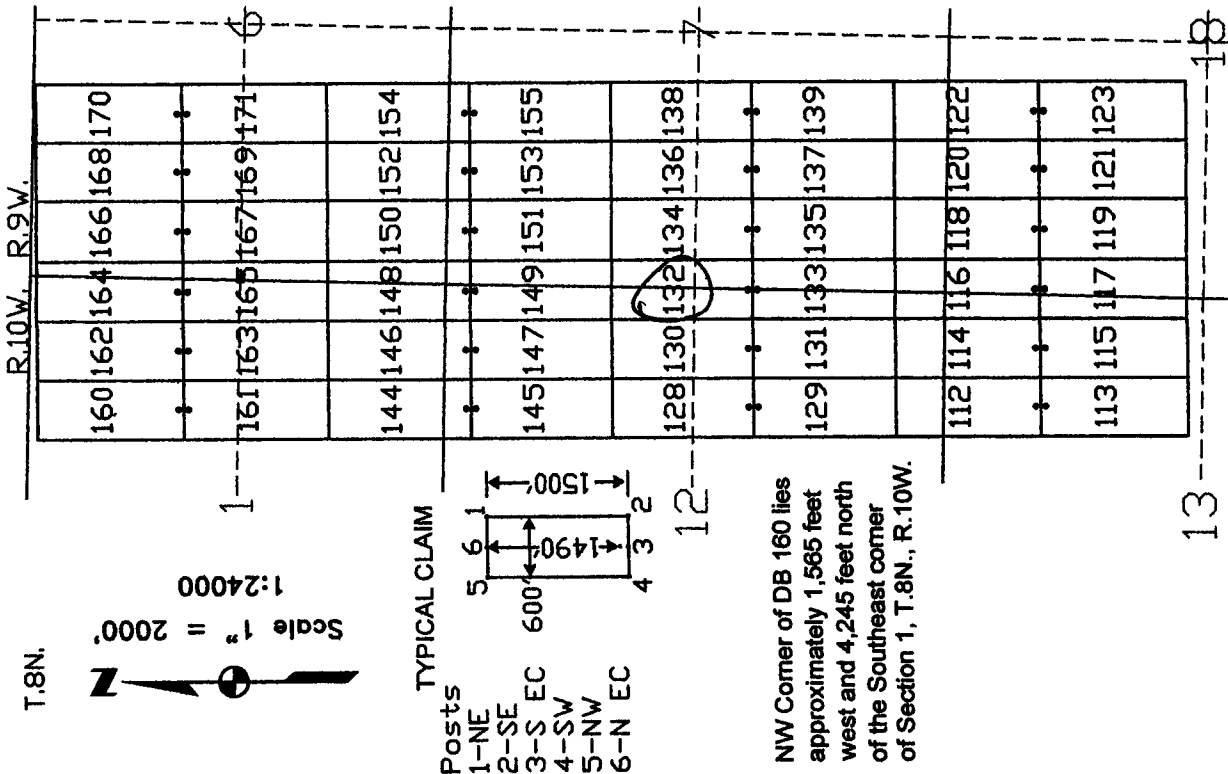
Quarter	Section	Township	Range	Meridian
<u>NE</u>	<u>12</u>	8 North	<u>10</u> West	Gila & Salt River
<u>SE</u>	<u>12</u>	8 North	<u>10</u> West	Gila & Salt River
<u>NW</u>	<u>7</u>	8 North	<u>9</u> West	Gila & Salt River
<u>SW</u>	<u>7</u>	8 North	<u>9</u> West	Gila & Salt River

The southwest corner of this claim is approximately 365 feet West and 3255 feet South of the surveyed Southeast corner of Section 1, Township 8 North, and Range 10 West, Gila and Salt River Base and Meridian.

DATED AND POSTED on the ground this 15<sup>th</sup> day of September, 2017.

Curtis Barlow Agent for: Canadian Mining of Arizona, Inc.  
Curtis Barlow 23 Tegner Street  
Wickenburg, Arizona 85390

Claim Map for DB Lode Claim



The above map depicts the DB 132 lode mining claim, which is located in Section (s) 12, 7, Township 8 North, Range 10, 9 West, Gila and Salt River Base Meridian, Yavapai County, Arizona. The claim corners, end centers, and location monument are marked by 2 inch by 2 inch by 5 foot wooden posts with aluminum tags. The bearings and distances between claim corners are as depicted on the map.

AMC445773

Recording requested by:  
Canadian Mining of Arizona, Inc.

When recorded return to:  
Carlin Trend Mining Services  
369 - 5<sup>th</sup> Street  
Elko, NV 89801

RECEIVED  
BLM AZ STATE OFFICE  
2017 SEP 19 P 1:53  
PHOENIX, ARIZONA

### LOCATION NOTICE FOR LODE MINING CLAIM

NOTICE IS HEREBY GIVEN that the DB 133 lode mining claim has been located by Canadian Mining of Arizona, Inc., whose current mailing address is listed below. The general course of this claim is north and south and it is situated in Yavapai County, Arizona. This claim is 1500 feet in length and 600 feet in width. This claim runs from the location monument on which this location notice is posted approximately 10 feet in a northerly direction to the north end line and 1490 feet in a southerly direction to the south end line. This claim is marked by six monuments, one at each corner and one at the center of each end line of the claim.

The location monument on which this notice is posted is situated within Section 12, Township 8 North, Range 10 West, and said claim is located in the following sections/projected sections:

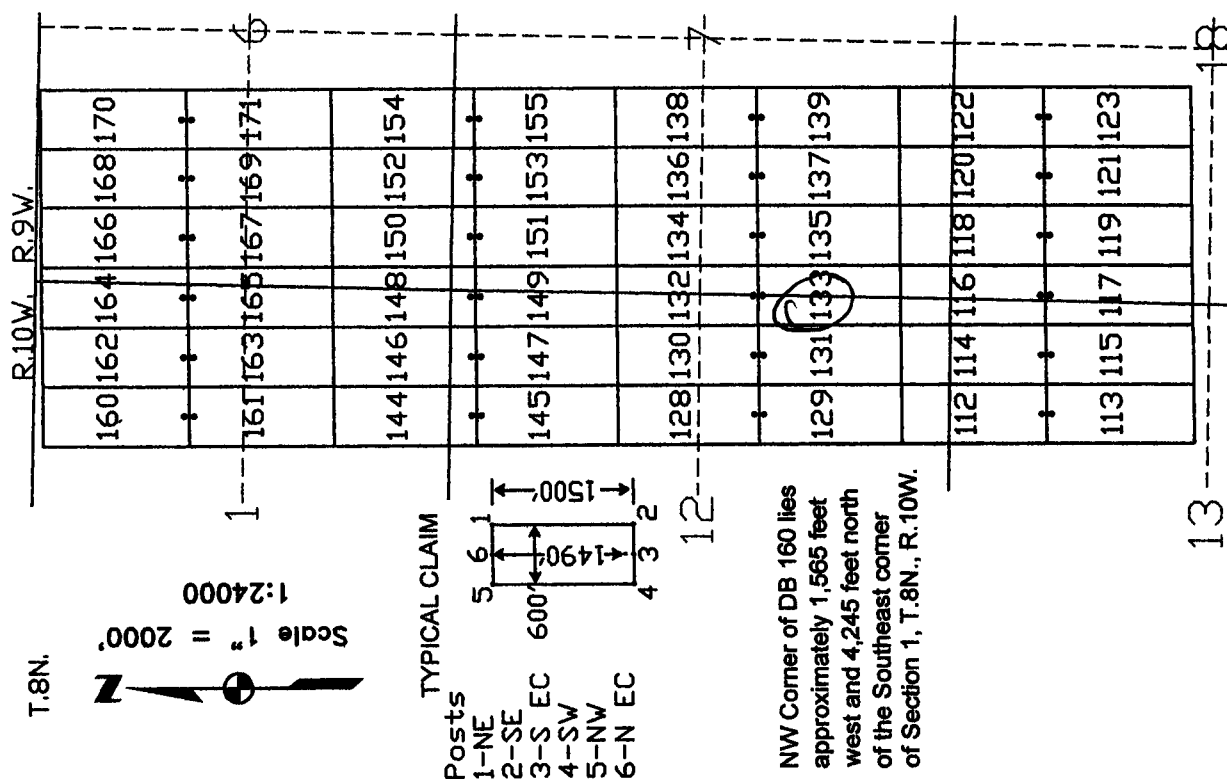
Quarter	Section	Township	Range	Meridian
<u>SE</u>	<u>12</u>	8 North	<u>10</u> West	Gila & Salt River
<u>SW</u>	<u>7</u>	8 North	<u>9</u> West	Gila & Salt River
_____	_____	8 North	_____ West	Gila & Salt River
_____	_____	8 North	_____ West	Gila & Salt River

The southwest corner of this claim is approximately 365 feet West and 4755 feet South of the surveyed Southeast corner of Section 1, Township 8 North, and Range 10 West, Gila and Salt River Base and Meridian.

DATED AND POSTED on the ground this 15<sup>th</sup> day of September, 2017.

Curtis Barlow Agent for: Canadian Mining of Arizona, Inc.  
Curtis Barlow 23 Tegner Street  
Wickenburg, Arizona 85390

### Claim Map for DB Lode Claim



The above map depicts the DB 133 lode mining claim, which is located in Section (s) 12, 7, Township 8 North, Range 10, 9 West, Gila and Salt River Base Meridian, Yavapai County, Arizona. The claim corners, end centers, and location monument are marked by 2 inch by 2 inch by 5 foot wooden posts with aluminum tags. The bearings and distances between claim corners are as depicted on the map.

AMC445774

Recording requested by:  
Canadian Mining of Arizona, Inc.

When recorded return to:  
Carlin Trend Mining Services  
369 – 5<sup>th</sup> Street  
Elko, NV 89801

RECEIVED  
BLM AZ STATE OFFICE  
2017 SEP 19 P 1:53  
PHOENIX, ARIZONA

LOCATION NOTICE FOR LODE MINING CLAIM

NOTICE IS HEREBY GIVEN that the DB 134 lode mining claim has been located by Canadian Mining of Arizona, Inc., whose current mailing address is listed below. The general course of this claim is north and south and it is situated in Yavapai County, Arizona. This claim is 1500 feet in length and 600 feet in width. This claim runs from the location monument on which this location notice is posted approximately 1490 feet in a northerly direction to the north end line and 10 feet in a southerly direction to the south end line. This claim is marked by six monuments, one at each corner and one at the center of each end line of the claim. The location monument on which this notice is posted is situated within Section 7, Township 8 North, Range 9 West, and said claim is located in the following sections/projected sections:

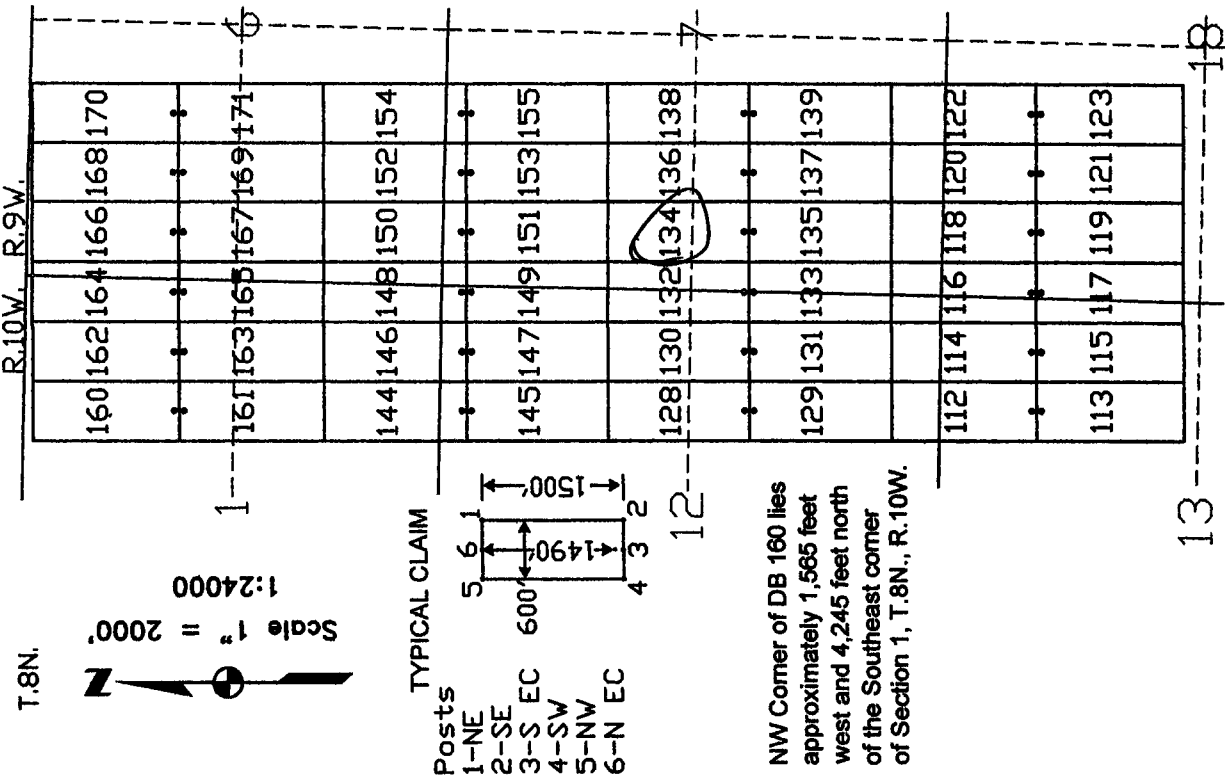
Quarter	Section	Township	Range	Meridian
<u>NW</u>	<u>7</u>	8 North	<u>9</u> West	Gila & Salt River
<u>SW</u>	<u>7</u>	8 North	<u>9</u> West	Gila & Salt River
		8 North	West	Gila & Salt River
		8 North	West	Gila & Salt River

The southwest corner of this claim is approximately 234 feet East and 3255 feet South of the surveyed Southeast corner of Section 1, Township 8 North, and Range 10 West, Gila and Salt River Base and Meridian.

DATED AND POSTED on the ground this 2<sup>nd</sup> day of September, 2017.

Curtis Barlow Agent for: Canadian Mining of Arizona, Inc.  
Curtis Barlow 23 Tegner Street  
Wickenburg, Arizona 85390

Claim Map for DB Lode Claim



AMC445775

The above map depicts the DB 134 lode mining claim, which is located in Section (s) 7, Township 8 North, Range 9 West, Gila and Salt River Base Meridian, Yavapai County, Arizona. The claim corners, end centers, and location monument are marked by 2 inch by 2 inch by 5 foot wooden posts with aluminum tags. The bearings and distances between claim corners are as depicted on the map.

Recording requested by:  
Canadian Mining of Arizona, Inc.

When recorded return to:  
Carlin Trend Mining Services  
369 – 5<sup>th</sup> Street  
Elko, NV 89801

RECEIVED  
BLM AZ STATE OFFICE  
2017 SEP 19 P 1:53  
PHOENIX, ARIZONA

LOCATION NOTICE FOR LODE MINING CLAIM

NOTICE IS HEREBY GIVEN that the DB 135 lode mining claim has been located by Canadian Mining of Arizona, Inc., whose current mailing address is listed below. The general course of this claim is north and south and it is situated in Yavapai County, Arizona. This claim is 1500 feet in length and 600 feet in width. This claim runs from the location monument on which this location notice is posted approximately 10 feet in a northerly direction to the north end line and 1490 feet in a southerly direction to the south end line. This claim is marked by six monuments, one at each corner and one at the center of each end line of the claim. The location monument on which this notice is posted is situated within Section 7, Township 8 North, Range 9 West, and said claim is located in the following sections/projected sections:

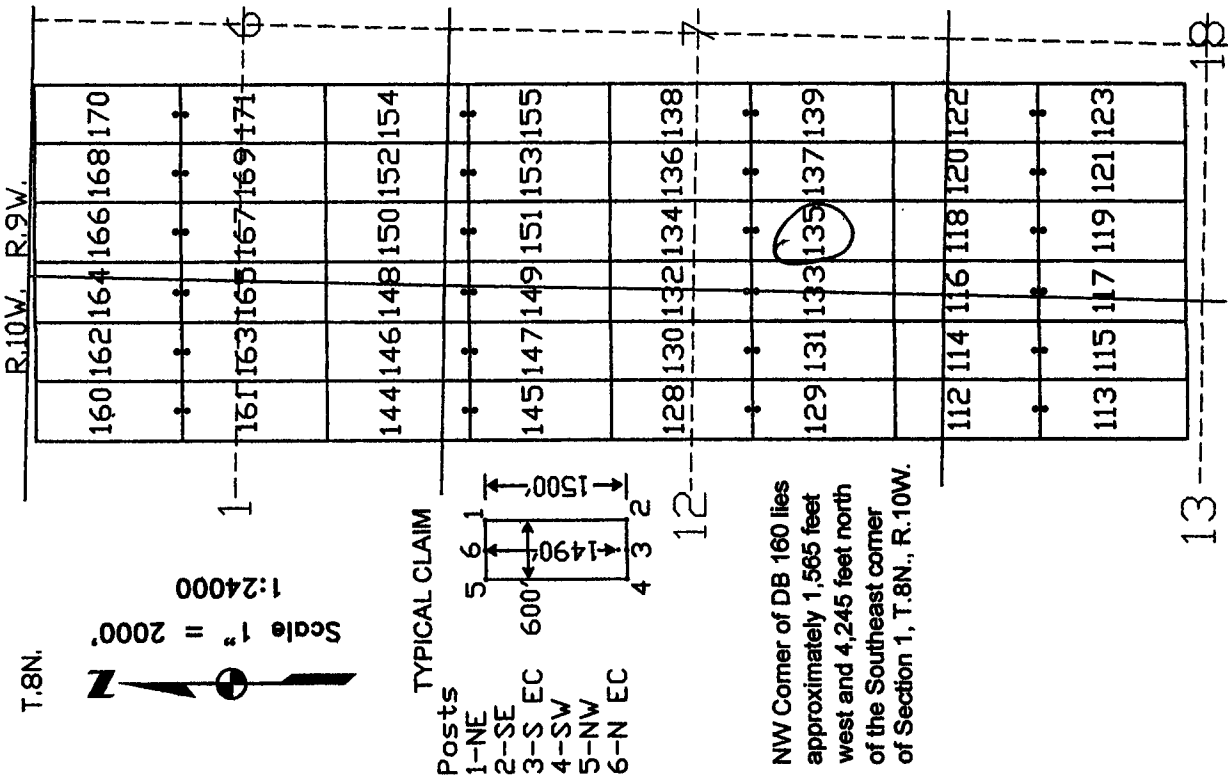
Quarter	Section	Township	Range	Meridian
<u>SW</u>	<u>7</u>	8 North	<u>9</u> West	Gila & Salt River
		8 North	West	Gila & Salt River
		8 North	West	Gila & Salt River
		8 North	West	Gila & Salt River

The southwest corner of this claim is approximately 234 feet East and 4755 feet South of the surveyed Southeast corner of Section 1, Township 8 North, and Range 10 West, Gila and Salt River Base and Meridian.

DATED AND POSTED on the ground this 2nd day of September, 2017.

Curtis Barlow Agent for: Canadian Mining of Arizona, Inc.  
Curtis Barlow 23 Tegner Street  
Wickenburg, Arizona 85390

Claim Map for DB Lode Claim



The above map depicts the DB 135 lode mining claim, which is located in Section (s) 7, Township 8 North, Range 9 West, Gila and Salt River Base Meridian, Yavapai County, Arizona. The claim corners, end centers, and location monument are marked by 2 inch by 2 inch by 5 foot wooden posts with aluminum tags. The bearings and distances between claim corners are as depicted on the map.

AMC445776

Recording requested by:  
Canadian Mining of Arizona, Inc.

When recorded return to:  
Carlin Trend Mining Services  
369 – 5<sup>th</sup> Street  
Elko, NV 89801

RECEIVED  
BLM AZ STATE OFFICE  
2017 SEP 19 P 1:54  
PHOENIX, ARIZONA

LOCATION NOTICE FOR LODE MINING CLAIM

NOTICE IS HEREBY GIVEN that the DB 136 lode mining claim has been located by Canadian Mining of Arizona, Inc., whose current mailing address is listed below. The general course of this claim is north and south and it is situated in Yavapai County, Arizona. This claim is 1500 feet in length and 600 feet in width. This claim runs from the location monument on which this location notice is posted approximately 1490 feet in a northerly direction to the north end line and 10 feet in a southerly direction to the south end line. This claim is marked by six monuments, one at each corner and one at the center of each end line of the claim.

The location monument on which this notice is posted is situated within Section 7, Township 8 North, Range 9 West, and said claim is located in the following sections/projected sections:

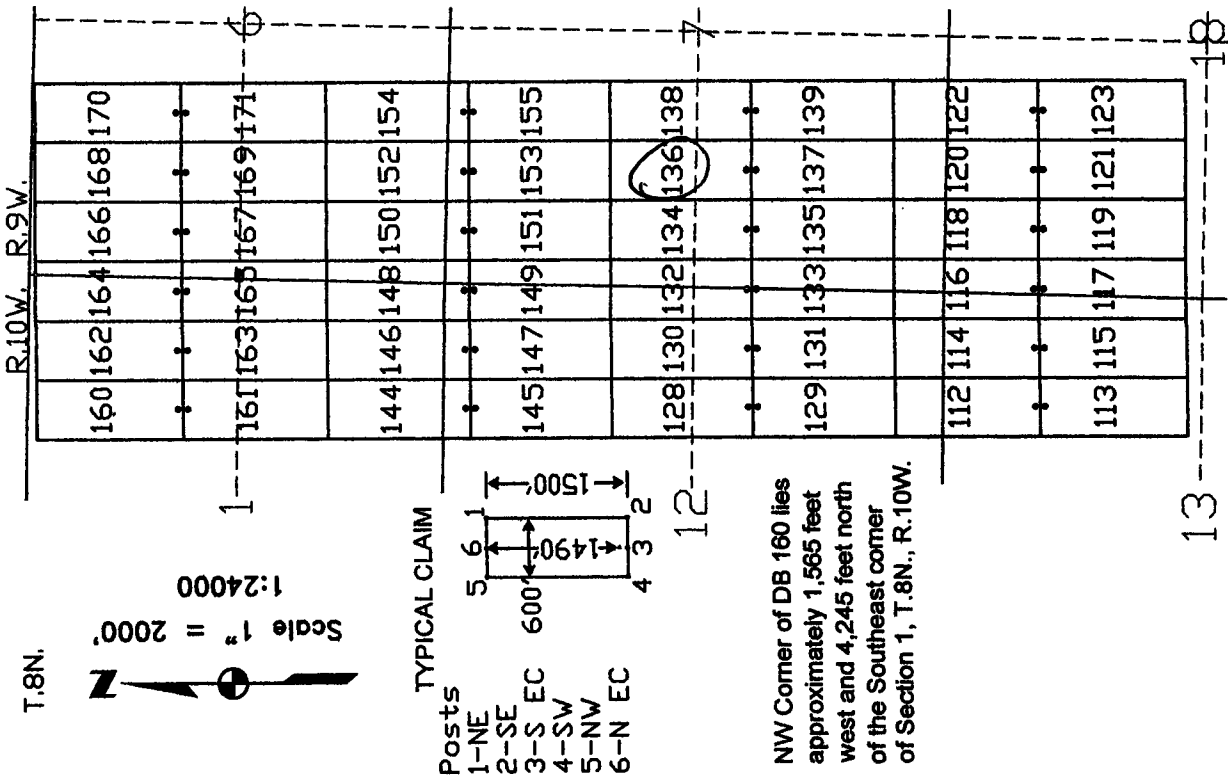
Quarter	Section	Township	Range	Meridian
<u>NW</u>	<u>7</u>	8 North	<u>9</u> West	Gila & Salt River
<u>SW</u>	<u>7</u>	8 North	<u>9</u> West	Gila & Salt River
		8 North	West	Gila & Salt River
		8 North	West	Gila & Salt River

The southwest corner of this claim is approximately 834 feet East and 3255 feet South of the surveyed Southeast corner of Section 1, Township 8 North, and Range 10 West, Gila and Salt River Base and Meridian.

DATED AND POSTED on the ground this 2<sup>nd</sup> day of September, 2017.

Curtis Barlow Agent for: Canadian Mining of Arizona, Inc.  
23 Tegner Street  
Wickenburg, Arizona 85390

Claim Map for DB Lode Claim



The above map depicts the DB 136 lode mining claim, which is located in Section (s) 7, Township 8 North, Range 9 West, Gila and Salt River Base Meridian, Yavapai County, Arizona. The claim corners, end centers, and location monument are marked by 2 inch by 2 inch by 5 foot wooden posts with aluminum tags. The bearings and distances between claim corners are as depicted on the map.

AMC445777

Recording requested by:  
Canadian Mining of Arizona, Inc.

When recorded return to:  
Carlin Trend Mining Services  
369 – 5<sup>th</sup> Street  
Elko, NV 89801

RECEIVED  
BLM AZ STATE OFFICE  
2017 SEP 19 P 1:54  
PHOENIX, ARIZONA

LOCATION NOTICE FOR LODE MINING CLAIM

NOTICE IS HEREBY GIVEN that the DB 137 lode mining claim has been located by Canadian Mining of Arizona, Inc., whose current mailing address is listed below. The general course of this claim is north and south and it is situated in Yavapai County, Arizona. This claim is 1500 feet in length and 600 feet in width. This claim runs from the location monument on which this location notice is posted approximately 10 feet in a northerly direction to the north end line and 1490 feet in a southerly direction to the south end line. This claim is marked by six monuments, one at each corner and one at the center of each end line of the claim.

The location monument on which this notice is posted is situated within Section 7, Township 8 North, Range 9 West, and said claim is located in the following sections/projected sections:

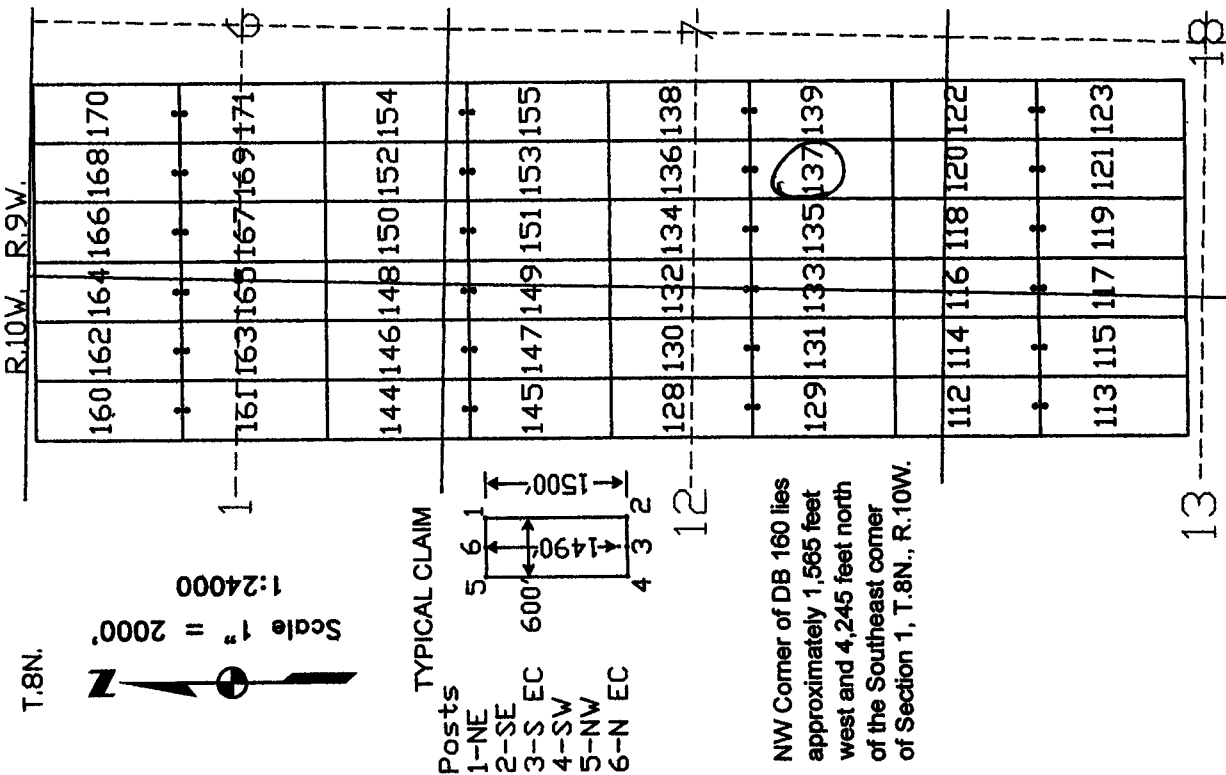
Quarter	Section	Township	Range	Meridian
<u>SW</u>	<u>7</u>	8 North	<u>9</u> West	Gila & Salt River
		8 North	West	Gila & Salt River
		8 North	West	Gila & Salt River
		8 North	West	Gila & Salt River

The southwest corner of this claim is approximately 834 feet East and 4755 feet South of the surveyed Southeast corner of Section 1, Township 8 North, and Range 10 West, Gila and Salt River Base and Meridian.

DATED AND POSTED on the ground this 2<sup>nd</sup> day of September, 2017.

Curtis Barlow Agent for: Canadian Mining of Arizona, Inc.  
23 Tegner Street  
Wickenburg, Arizona 85390

Claim Map for DB Lode Claim



The above map depicts the DB 137 lode mining claim, which is located in Section (s) 7, Township 8 North, Range 9 West, Gila and Salt River Base Meridian, Yavapai County, Arizona. The claim corners, end centers, and location monument are marked by 2 inch by 2 inch by 5 foot wooden posts with aluminum tags. The bearings and distances between claim corners are as depicted on the map.

AMC445778



Recording requested by:  
Canadian Mining of Arizona, Inc.

When recorded return to:  
Carlin Trend Mining Services  
369 – 5<sup>th</sup> Street  
Elko, NV 89801

RECEIVED  
BLM AZ STATE OFFICE  
2017 SEP 19 P 1:54  
PHOENIX, ARIZONA

LOCATION NOTICE FOR LODE MINING CLAIM

NOTICE IS HEREBY GIVEN that the DB 138 lode mining claim has been located by Canadian Mining of Arizona, Inc., whose current mailing address is listed below. The general course of this claim is north and south and it is situated in Yavapai County, Arizona. This claim is 1500 feet in length and 600 feet in width. This claim runs from the location monument on which this location notice is posted approximately 1490 feet in a northerly direction to the north end line and 10 feet in a southerly direction to the south end line. This claim is marked by six monuments, one at each corner and one at the center of each end line of the claim.

The location monument on which this notice is posted is situated within Section 7, Township 8 North, Range 9 West, and said claim is located in the following sections/projected sections:

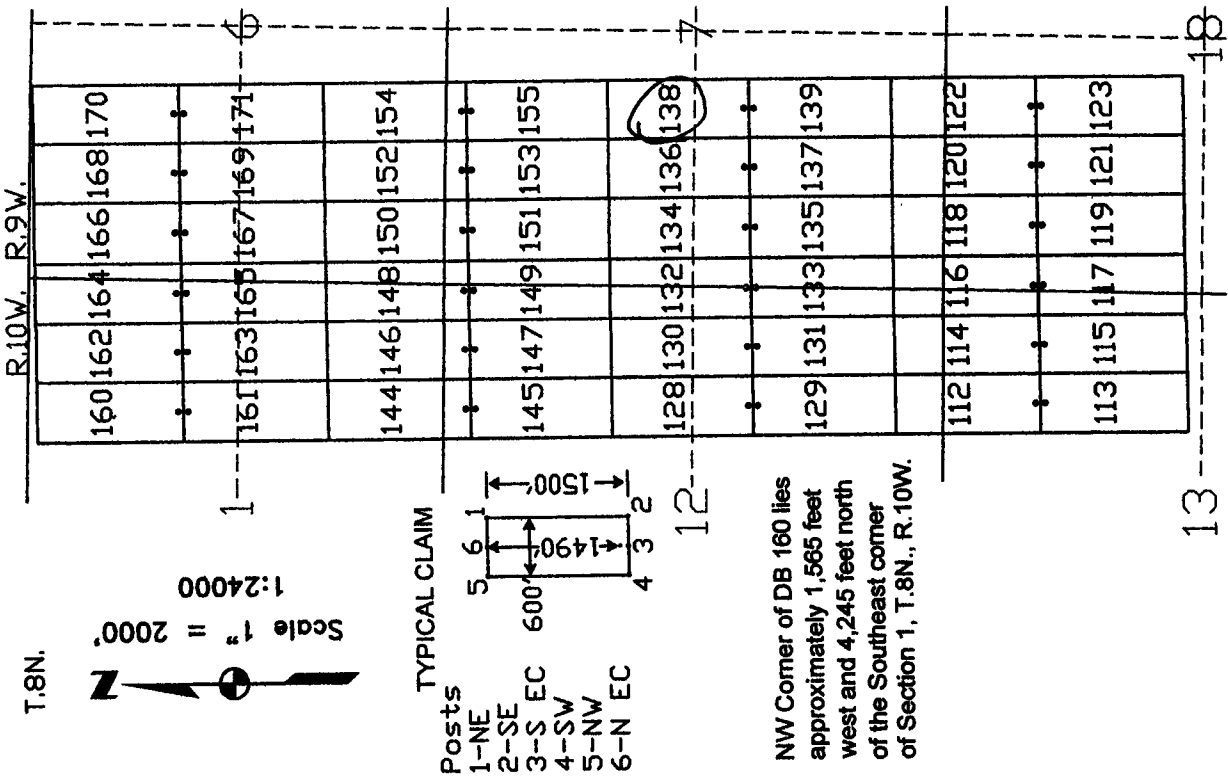
Quarter	Section	Township	Range	Meridian
<u>NW</u>	<u>7</u>	8 North	<u>9</u> West	Gila & Salt River
<u>SW</u>	<u>7</u>	8 North	<u>9</u> West	Gila & Salt River
		8 North	West	Gila & Salt River
		8 North	West	Gila & Salt River

The southwest corner of this claim is approximately 1434 feet East and 3255 feet South of the surveyed Southeast corner of Section 1, Township 8 North, and Range 10 West, Gila and Salt River Base and Meridian.

DATED AND POSTED on the ground this 2<sup>nd</sup> day of September, 2017.

Curtis Barlow Agent for: Canadian Mining of Arizona, Inc.  
Curtis Barlow 23 Tegner Street  
Wickenburg, Arizona 85390

Claim Map for DB Lode Claim



The above map depicts the DB 138 lode mining claim, which is located in Section (s) 7, Township 8 North, Range 9 West, Gila and Salt River Base Meridian, Yavapai County, Arizona. The claim corners, end centers, and location monument are marked by 2 inch by 2 inch by 5 foot wooden posts with aluminum tags. The bearings and distances between claim corners are as depicted on the map.

AMC445779

Recording requested by:  
Canadian Mining of Arizona, Inc.

When recorded return to:  
Carlin Trend Mining Services  
369 – 5<sup>th</sup> Street  
Elko, NV 89801

RECEIVED  
BLM AZ STATE OFFICE  
2017 SEP 19 P 1:54  
PHOENIX, ARIZONA

LOCATION NOTICE FOR LODE MINING CLAIM

NOTICE IS HEREBY GIVEN that the DB 139 lode mining claim has been located by Canadian Mining of Arizona, Inc., whose current mailing address is listed below. The general course of this claim is north and south and it is situated in Yavapai County, Arizona. This claim is 1500 feet in length and 600 feet in width. This claim runs from the location monument on which this location notice is posted approximately 10 feet in a northerly direction to the north end line and 1490 feet in a southerly direction to the south end line. This claim is marked by six monuments, one at each corner and one at the center of each end line of the claim.

The location monument on which this notice is posted is situated within Section 7, Township 8 North, Range 9 West, and said claim is located in the following sections/projected sections:

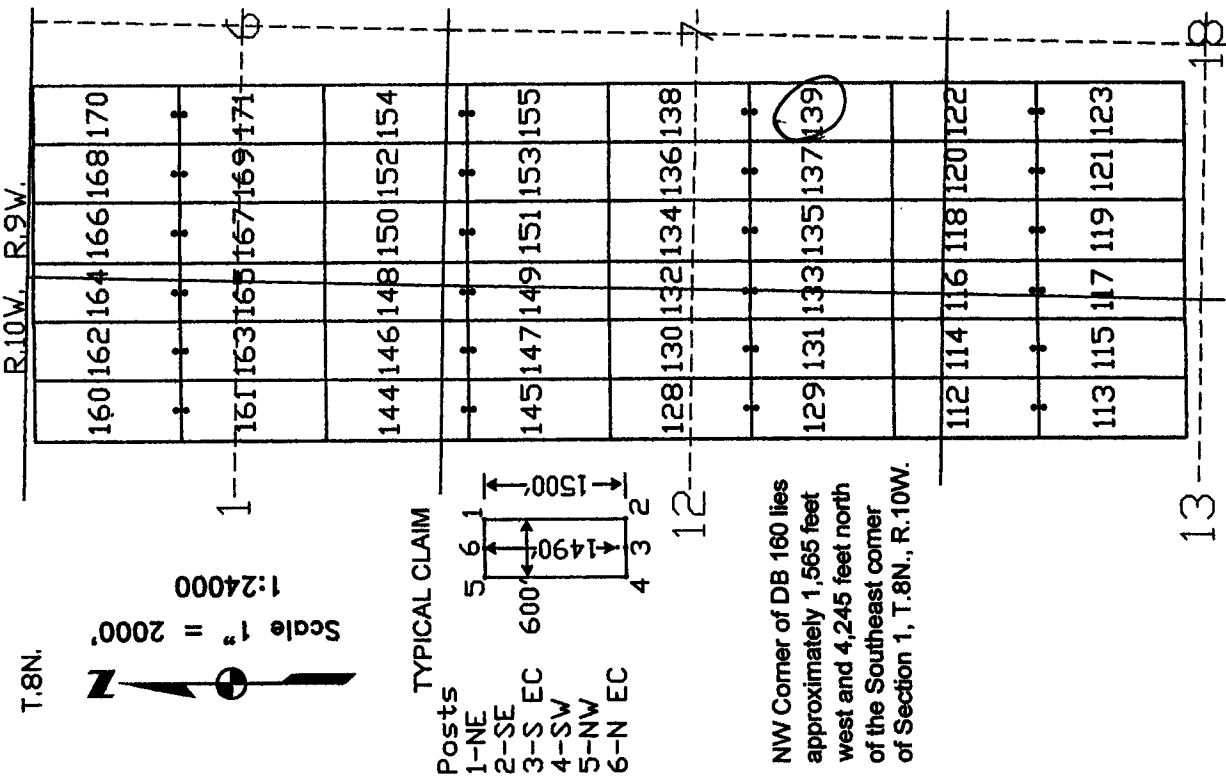
Quarter	Section	Township	Range	Meridian
<u>SW</u>	<u>7</u>	8 North	<u>9</u> West	Gila & Salt River
_____	_____	8 North	_____ West	Gila & Salt River
_____	_____	8 North	_____ West	Gila & Salt River
_____	_____	8 North	_____ West	Gila & Salt River

The southwest corner of this claim is approximately 1434 feet East and 4755 feet South of the surveyed Southeast corner of Section 1, Township 8 North, and Range 10 West, Gila and Salt River Base and Meridian.

DATED AND POSTED on the ground this 2<sup>nd</sup> day of September, 2017.

Curtis Barlow Agent for: Canadian Mining of Arizona, Inc.  
Curtis Barlow 23 Tegner Street  
Wickenburg, Arizona 85390

Claim Map for DB Lode Claim



The above map depicts the DB 139 lode mining claim, which is located in Section (s) 7, Township 8 North, Range 9 West, Gila and Salt River Base Meridian, Yavapai County, Arizona. The claim corners, end centers, and location monument are marked by 2 inch by 2 inch by 5 foot wooden posts with aluminum tags. The bearings and distances between claim corners are as depicted on the map.

AMC445780

Recording requested by:  
Canadian Mining of Arizona, Inc.

When recorded return to:  
Carlin Trend Mining Services  
369 -- 5<sup>th</sup> Street  
Elko, NV 89801

RECEIVED  
BLM AZ STATE OFFICE  
2017 SEP 19 P 1:54  
PHOENIX, ARIZONA

LOCATION NOTICE FOR LODE MINING CLAIM

NOTICE IS HEREBY GIVEN that the DB 140 lode mining claim has been located by Canadian Mining of Arizona, Inc., whose current mailing address is listed below. The general course of this claim is north and south and it is situated in Yavapai County, Arizona. This claim is 1500 feet in length and 600 feet in width. This claim runs from the location monument on which this location notice is posted approximately 1490 feet in a northerly direction to the north end line and 10 feet in a southerly direction to the south end line. This claim is marked by six monuments, one at each corner and one at the center of each end line of the claim.

The location monument on which this notice is posted is situated within Section 12, Township 8 North, Range 10 West, and said claim is located in the following sections/projected sections:

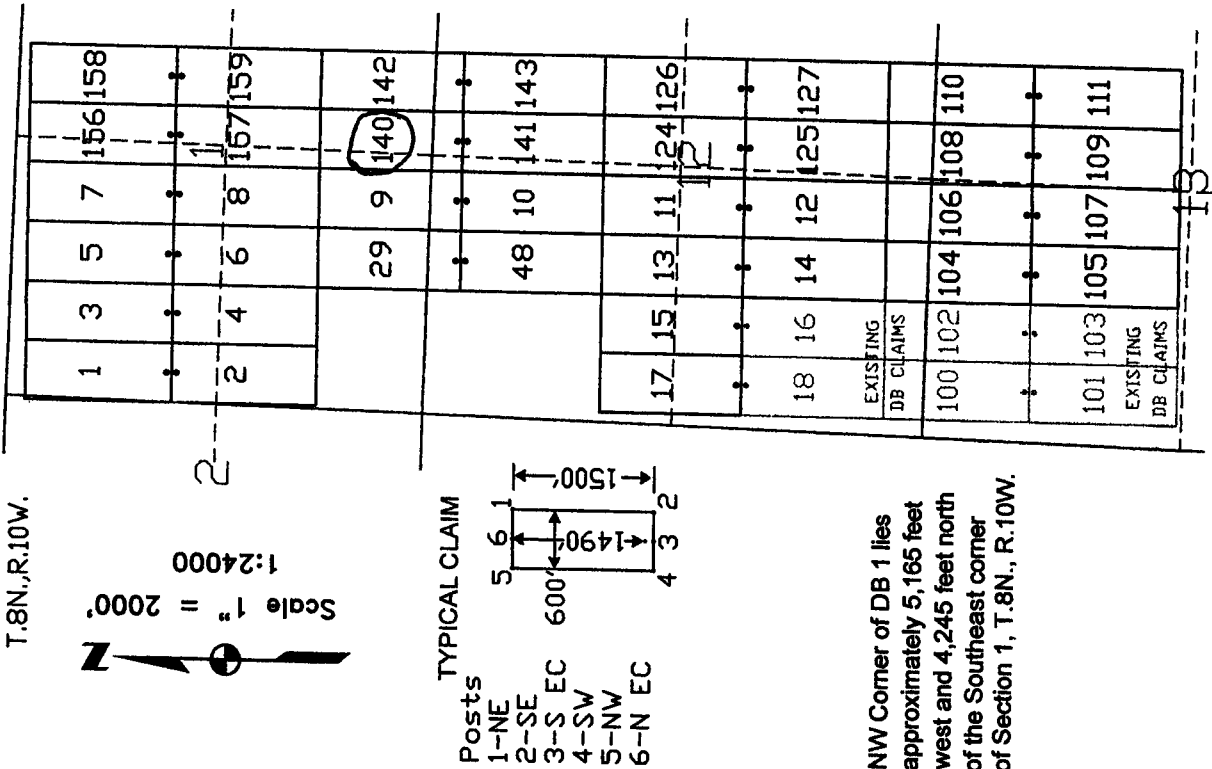
Quarter	Section	Township	Range	Meridian
<u>SW</u>	<u>1</u>	8 North	<u>10</u> West	Gila & Salt River
<u>SE</u>	<u>1</u>	8 North	<u>10</u> West	Gila & Salt River
<u>NW</u>	<u>12</u>	8 North	<u>10</u> West	Gila & Salt River
<u>NE</u>	<u>12</u>	8 North	<u>10</u> West	Gila & Salt River

The southwest corner of this claim is approximately 2765 feet West and 255 feet South of the surveyed Southeast corner of Section 1, Township 8 North, and Range 10 West, Gila and Salt River Base and Meridian.

DATED AND POSTED on the ground this 1st day of September, 2017.

Curtis Barlow Agent for: Canadian Mining of Arizona, Inc.  
Curtis Barlow 23 Tegner Street  
Wickenburg, Arizona 85390

Claim Map for DB Lode Claim



AMC445781

The above map depicts the DB 140 lode mining claim, which is located in Section (s) 1, 12, Township 8 North, Range 10 West, Gila and Salt River Base Meridian, Yavapai County, Arizona. The claim corners, end centers, and location monument are marked by 2 inch by 2 inch by 5 foot wooden posts with aluminum tags. The bearings and distances between claim corners are as depicted on the map.

Recording requested by:  
Canadian Mining of Arizona, Inc.

When recorded return to:  
Carlin Trend Mining Services  
369 – 5<sup>th</sup> Street  
Elko, NV 89801

RECEIVED  
BLM AZ STATE OFFICE  
2017 SEP 19 P 1:54  
PHOENIX, ARIZONA

LOCATION NOTICE FOR LODE MINING CLAIM

NOTICE IS HEREBY GIVEN that the DB 141 lode mining claim has been located by Canadian Mining of Arizona, Inc., whose current mailing address is listed below. The general course of this claim is north and south and it is situated in Yavapai County, Arizona. This claim is 1500 feet in length and 600 feet in width. This claim runs from the location monument on which this location notice is posted approximately 10 feet in a northerly direction to the north end line and 1490 feet in a southerly direction to the south end line. This claim is marked by six monuments, one at each corner and one at the center of each end line of the claim.

The location monument on which this notice is posted is situated within Section 12, Township 8 North, Range 10 West, and said claim is located in the following sections/projected sections:

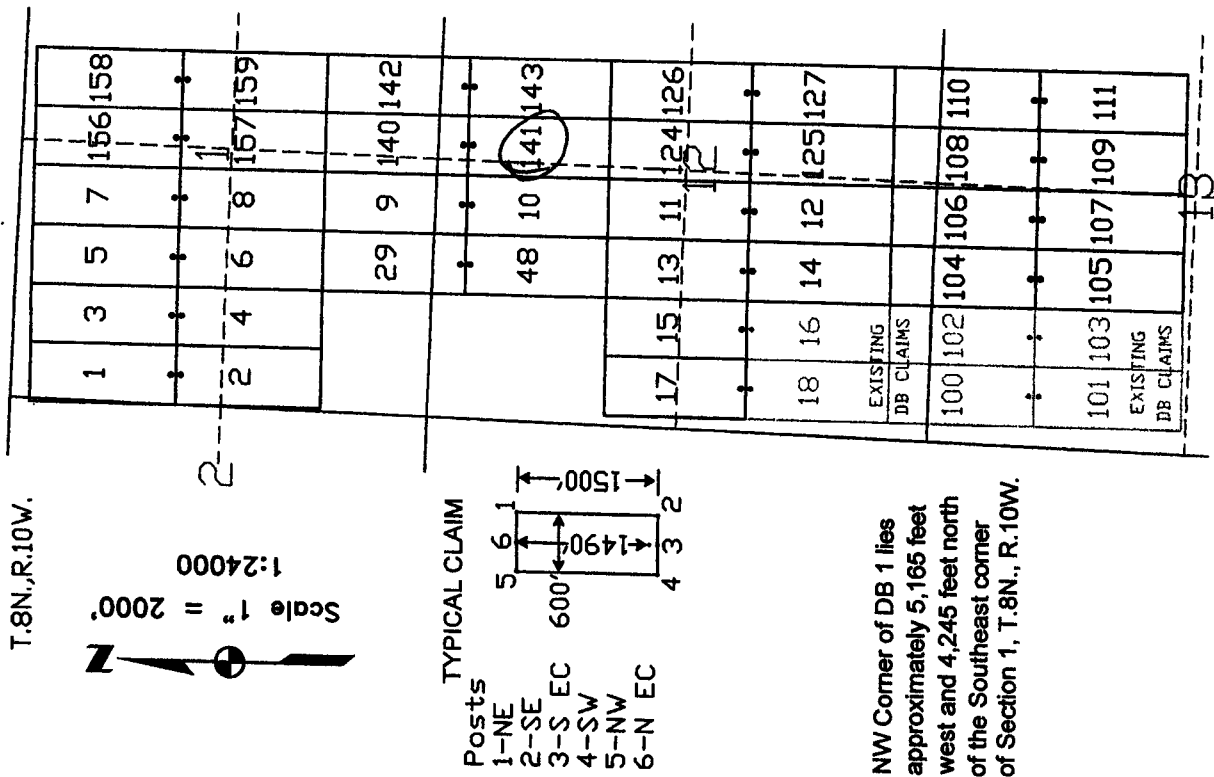
Quarter	Section	Township	Range	Meridian
<u>NW</u>	<u>12</u>	8 North	<u>10</u> West	Gila & Salt River
<u>NE</u>	<u>12</u>	8 North	<u>10</u> West	Gila & Salt River
_____	_____	8 North	_____ West	Gila & Salt River
_____	_____	8 North	_____ West	Gila & Salt River

The southwest corner of this claim is approximately 2765 feet West and 1755 feet South of the surveyed Southeast corner of Section 1, Township 8 North, and Range 10 West, Gila and Salt River Base and Meridian.

DATED AND POSTED on the ground this 15<sup>th</sup> day of September, 2017.

Curt Barlow Agent for: Canadian Mining of Arizona, Inc.  
Curtis Barlow 23 Tegner Street  
Wickenburg, Arizona 85390

Claim Map for DB Lode Claim



The above map depicts the DB 141 lode mining claim, which is located in Section (s) 12, Township 8 North, Range 10 West, Gila and Salt River Base Meridian, Yavapai County, Arizona. The claim corners, end centers, and location monument are marked by 2 inch by 2 inch by 5 foot wooden posts with aluminum tags. The bearings and distances between claim corners are as depicted on the map.

AMC445782

Recording requested by:  
Canadian Mining of Arizona, Inc.

When recorded return to:  
Carlin Trend Mining Services  
369 – 5<sup>th</sup> Street  
Elko, NV 89801

RECEIVED  
BLM AZ STATE OFFICE  
2017 SEP 19 P 1:54  
PHOENIX, ARIZONA

LOCATION NOTICE FOR LODE MINING CLAIM

NOTICE IS HEREBY GIVEN that the DB 142 lode mining claim has been located by Canadian Mining of Arizona, Inc., whose current mailing address is listed below. The general course of this claim is north and south and it is situated in Yavapai County, Arizona. This claim is 1500 feet in length and 600 feet in width. This claim runs from the location monument on which this location notice is posted approximately 1490 feet in a northerly direction to the north end line and 10 feet in a southerly direction to the south end line. This claim is marked by six monuments, one at each corner and one at the center of each end line of the claim. The location monument on which this notice is posted is situated within Section 12, Township 8 North, Range 10 West, and said claim is located in the following sections/projected sections:

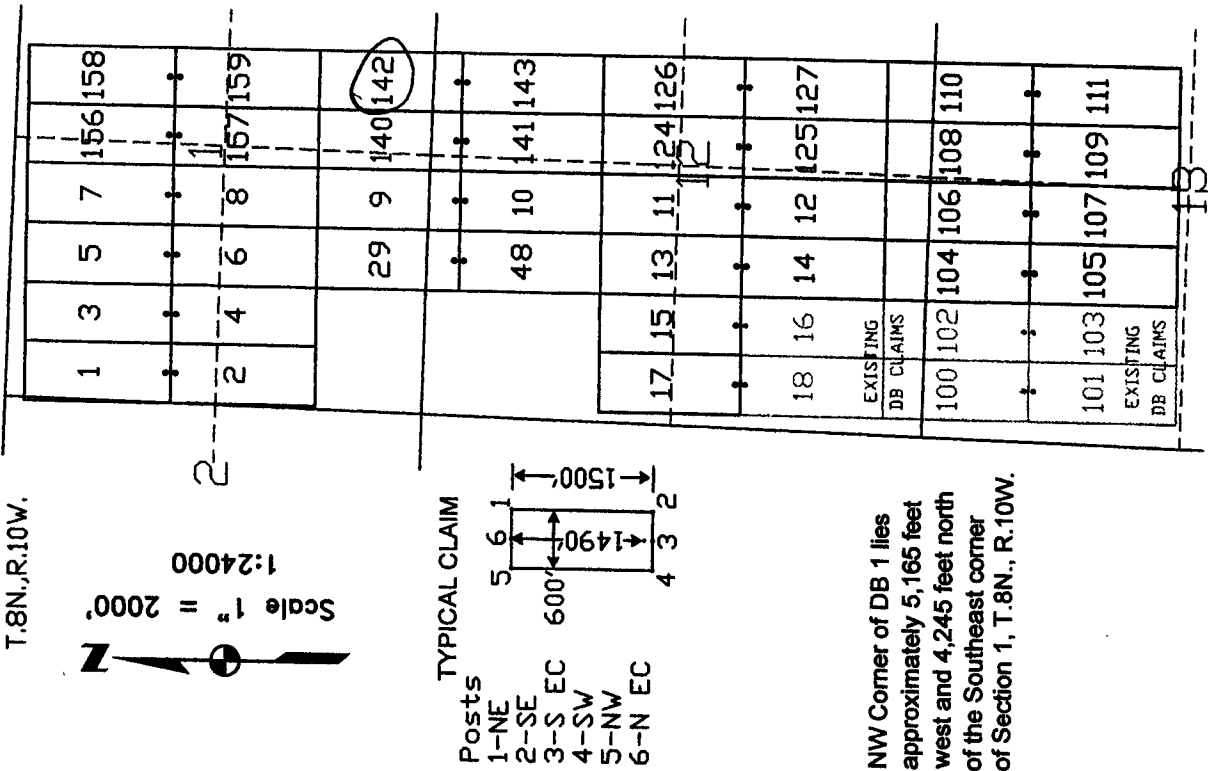
Quarter	Section	Township	Range	Meridian
<u>SE</u>	<u>1</u>	8 North	<u>10</u> West	Gila & Salt River
<u>NE</u>	<u>12</u>	8 North	<u>10</u> West	Gila & Salt River
		8 North	West	Gila & Salt River
		8 North	West	Gila & Salt River

The southwest corner of this claim is approximately 2165 feet West and 255 feet South of the surveyed Southeast corner of Section 1, Township 8 North, and Range 10 West, Gila and Salt River Base and Meridian.

DATED AND POSTED on the ground this 15 day of September, 2017.

Curtis Barlow Agent for: Canadian Mining of Arizona, Inc.  
23 Tegner Street  
Wickenburg, Arizona 85390

Claim Map for DB Lode Claim



The above map depicts the DB 142 lode mining claim, which is located in Section (s) 1, 12, Township 8 North, Range 10 West, Gila and Salt River Base Meridian, Yavapai County, Arizona. The claim corners, end centers, and location monument are marked by 2 inch by 2 inch by 5 foot wooden posts with aluminum tags. The bearings and distances between claim corners are as depicted on the map.

AMC445783

Recording requested by:  
Canadian Mining of Arizona, Inc.

When recorded return to:  
Carlin Trend Mining Services  
369 – 5<sup>th</sup> Street  
Elko, NV 89801

RECEIVED  
BLM AZ STATE OFFICE  
2017 SEP 19 P 1:54  
PHOENIX, ARIZONA

LOCATION NOTICE FOR LODE MINING CLAIM

NOTICE IS HEREBY GIVEN that the DB 143 lode mining claim has been located by Canadian Mining of Arizona, Inc., whose current mailing address is listed below. The general course of this claim is north and south and it is situated in Yavapai County, Arizona. This claim is 1500 feet in length and 600 feet in width. This claim runs from the location monument on which this location notice is posted approximately 10 feet in a northerly direction to the north end line and 1490 feet in a southerly direction to the south end line. This claim is marked by six monuments, one at each corner and one at the center of each end line of the claim.

The location monument on which this notice is posted is situated within Section 12, Township 8 North, Range 10 West, and said claim is located in the following sections/projected sections:

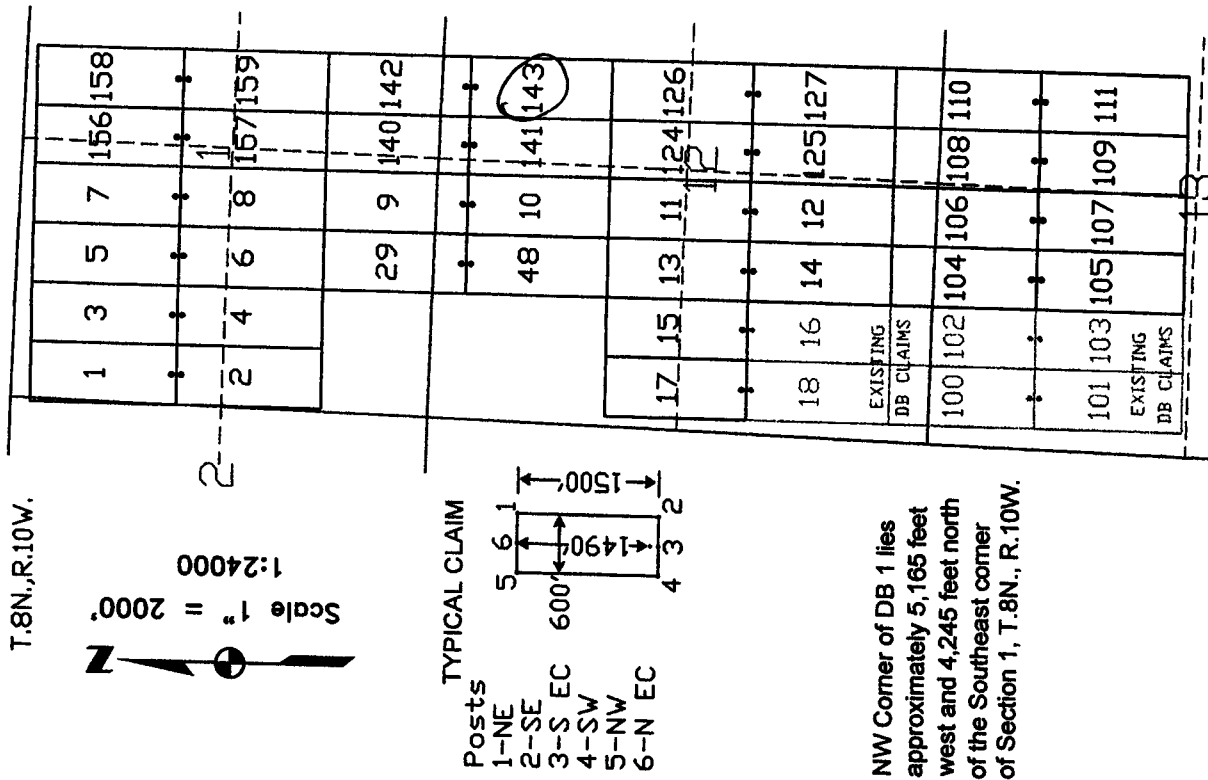
Quarter	Section	Township	Range	Meridian
<u>NE</u>	<u>12</u>	8 North	<u>10</u> West	Gila & Salt River
		8 North	West	Gila & Salt River
		8 North	West	Gila & Salt River
		8 North	West	Gila & Salt River

The southwest corner of this claim is approximately 2165 feet West and 1755 feet South of the surveyed Southeast corner of Section 1, Township 8 North, and Range 10 West, Gila and Salt River Base and Meridian.

DATED AND POSTED on the ground this 15<sup>th</sup> day of September, 2017.

Curtis Barlow Agent for: Canadian Mining of Arizona, Inc.  
Curtis Barlow 23 Tegner Street  
Wickenburg, Arizona 85390

Claim Map for DB Lode Claim



The above map depicts the DB 143 lode mining claim, which is located in Section (s) 12, Township 8 North, Range 10 West, Gila and Salt River Base Meridian, Yavapai County, Arizona. The claim corners, end centers, and location monument are marked by 2 inch by 2 inch by 5 foot wooden posts with aluminum tags. The bearings and distances between claim corners are as depicted on the map.

AMC445784



Recording requested by:  
Canadian Mining of Arizona, Inc.

When recorded return to:  
Carlin Trend Mining Services  
369 – 5<sup>th</sup> Street  
Elko, NV 89801

RECEIVED  
BLM AZ STATE OFFICE  
2017 SEP 19 P 1:54  
PHOENIX, ARIZONA

LOCATION NOTICE FOR LODE MINING CLAIM

NOTICE IS HEREBY GIVEN that the DB 144 lode mining claim has been located by Canadian Mining of Arizona, Inc., whose current mailing address is listed below. The general course of this claim is north and south and it is situated in Yavapai County, Arizona. This claim is 1500 feet in length and 600 feet in width. This claim runs from the location monument on which this location notice is posted approximately 1490 feet in a northerly direction to the north end line and 10 feet in a southerly direction to the south end line. This claim is marked by six monuments, one at each corner and one at the center of each end line of the claim.

The location monument on which this notice is posted is situated within Section 12, Township 8 North, Range 10 West, and said claim is located in the following sections/projected sections:

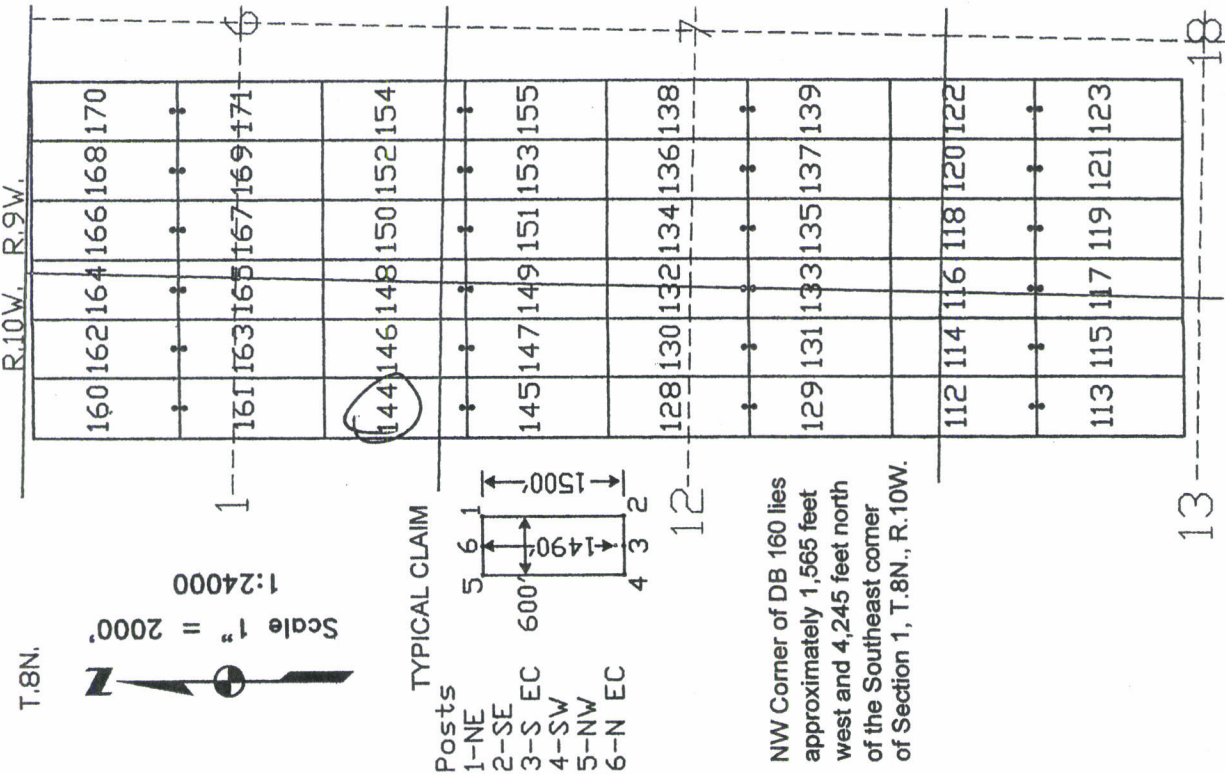
Quarter	Section	Township	Range	Meridian
<u>SE</u>	<u>1</u>	8 North	<u>10</u> West	Gila & Salt River
<u>NE</u>	<u>12</u>	8 North	<u>10</u> West	Gila & Salt River
		8 North	West	Gila & Salt River
		8 North	West	Gila & Salt River

The southwest corner of this claim is approximately 1565 feet West and 255 feet South of the surveyed Southeast corner of Section 1, Township 8 North, and Range 10 West, Gila and Salt River Base and Meridian.

DATED AND POSTED on the ground this 15<sup>th</sup> day of September, 2017.

Curtis Barlow Agent for: Canadian Mining of Arizona, Inc.  
Curtis Barlow 23 Tegner Street  
Wickenburg, Arizona 85390

Claim Map for DB Lode Claim



The above map depicts the DB 144 lode mining claim, which is located in Section (s) 1, 12, Township 8 North, Range 10 West, Gila and Salt River Base Meridian, Yavapai County, Arizona. The claim corners, end centers, and location monument are marked by 2 inch by 2 inch by 5 foot wooden posts with aluminum tags. The bearings and distances between claim corners are as depicted on the map.

AMC445785



Recording requested by:  
Canadian Mining of Arizona, Inc.

When recorded return to:  
Carlin Trend Mining Services  
369 – 5<sup>th</sup> Street  
Elko, NV 89801

RECEIVED  
BLM AZ STATE OFFICE  
2017 SEP 19 P 1:54  
PHOENIX, ARIZONA

LOCATION NOTICE FOR LODE MINING CLAIM

NOTICE IS HEREBY GIVEN that the DB 145 lode mining claim has been located by Canadian Mining of Arizona, Inc., whose current mailing address is listed below. The general course of this claim is north and south and it is situated in Yavapai County, Arizona. This claim is 1500 feet in length and 600 feet in width. This claim runs from the location monument on which this location notice is posted approximately 10 feet in a northerly direction to the north end line and 1490 feet in a southerly direction to the south end line. This claim is marked by six monuments, one at each corner and one at the center of each end line of the claim.

The location monument on which this notice is posted is situated within Section 12, Township 8 North, Range 10 West, and said claim is located in the following sections/projected sections:

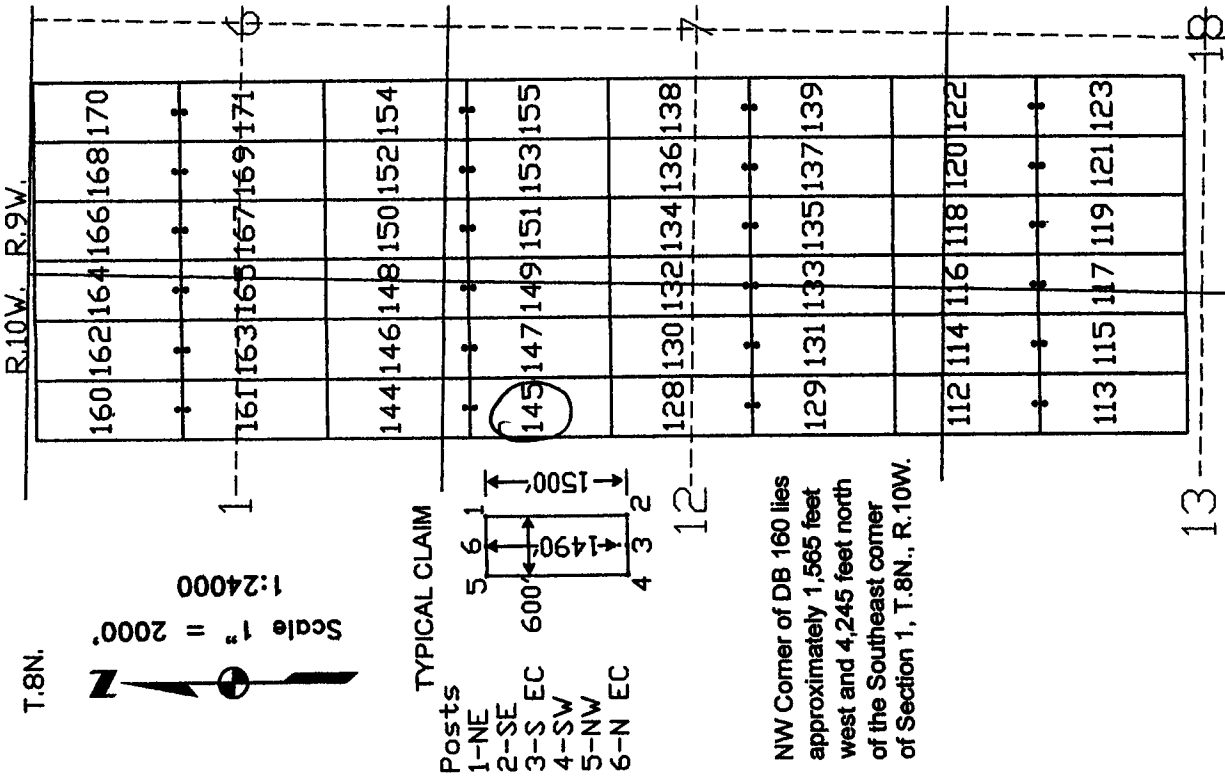
Quarter	Section	Township	Range	Meridian
<u>NE</u>	<u>12</u>	8 North	<u>10</u> West	Gila & Salt River
_____	_____	8 North	_____ West	Gila & Salt River
_____	_____	8 North	_____ West	Gila & Salt River
_____	_____	8 North	_____ West	Gila & Salt River

The southwest corner of this claim is approximately 1565 feet West and 1755 feet South of the surveyed Southeast corner of Section 1, Township 8 North, and Range 10 West, Gila and Salt River Base and Meridian.

DATED AND POSTED on the ground this 1st day of September, 2017.

Curtis Barlow Agent for: Canadian Mining of Arizona, Inc.  
Curtis Barlow 23 Tegner Street  
Wickenburg, Arizona 85390

Claim Map for DB Lode Claim



AMC445786

The above map depicts the DB 145 lode mining claim, which is located in Section (s) 12, Township 8 North, Range 10 West, Gila and Salt River Base Meridian, Yavapai County, Arizona. The claim corners, end centers, and location monument are marked by 2 inch by 2 inch by 5 foot wooden posts with aluminum tags. The bearings and distances between claim corners are as depicted on the map.

Recording requested by:  
Canadian Mining of Arizona, Inc.

When recorded return to:  
Carlin Trend Mining Services  
369 – 5<sup>th</sup> Street  
Elko, NV 89801

RECEIVED  
BLM AZ STATE OFFICE  
2017 SEP 19 P 1:54  
PHOENIX, ARIZONA

LOCATION NOTICE FOR LODE MINING CLAIM

NOTICE IS HEREBY GIVEN that the DB 146 lode mining claim has been located by Canadian Mining of Arizona, Inc., whose current mailing address is listed below. The general course of this claim is north and south and it is situated in Yavapai County, Arizona. This claim is 1500 feet in length and 600 feet in width. This claim runs from the location monument on which this location notice is posted approximately 1490 feet in a northerly direction to the north end line and 10 feet in a southerly direction to the south end line. This claim is marked by six monuments, one at each corner and one at the center of each end line of the claim. The location monument on which this notice is posted is situated within Section 12, Township 8 North, Range 10 West, and said claim is located in the following sections/projected sections:

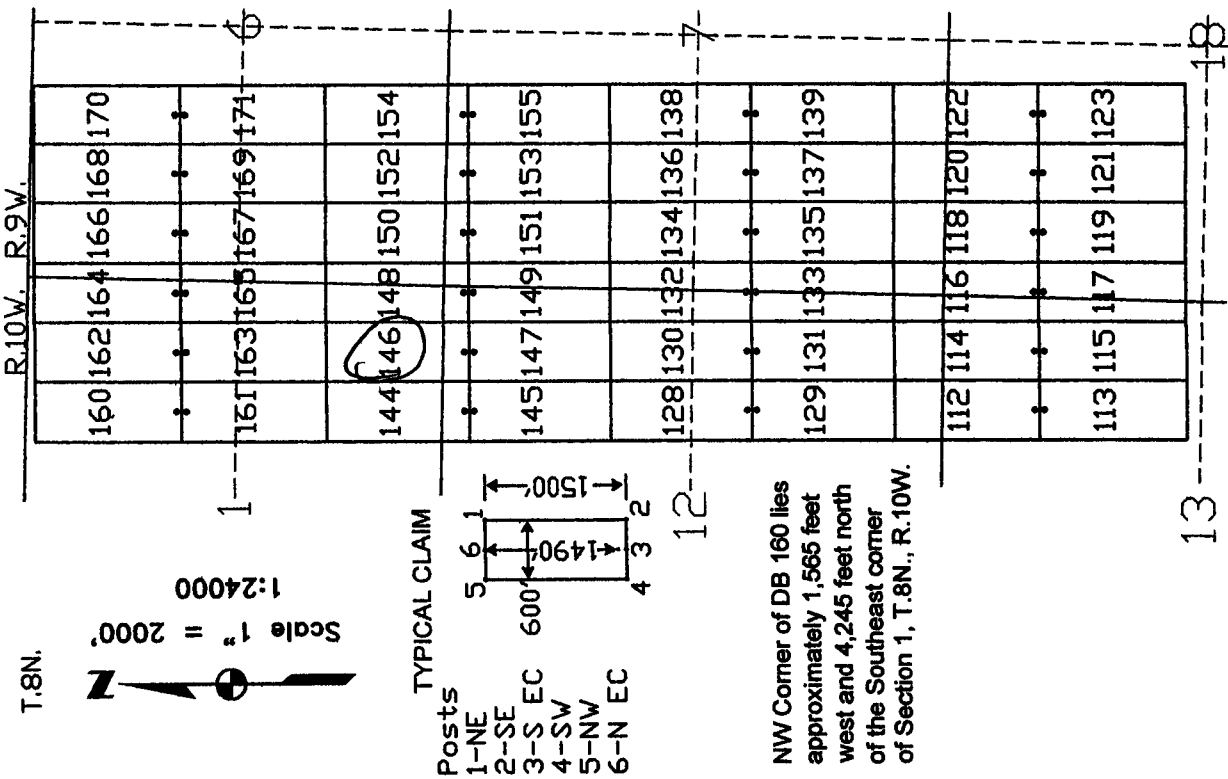
Quarter	Section	Township	Range	Meridian
<u>SE</u>	<u>1</u>	8 North	<u>10</u> West	Gila & Salt River
<u>NE</u>	<u>12</u>	8 North	<u>10</u> West	Gila & Salt River
		8 North	West	Gila & Salt River
		8 North	West	Gila & Salt River

The southwest corner of this claim is approximately 965 feet West and 255 feet South of the surveyed Southeast corner of Section 1, Township 8 North, and Range 10 West, Gila and Salt River Base and Meridian.

DATED AND POSTED on the ground this 15 day of September, 2017.

Curtis Barlow Agent for: Canadian Mining of Arizona, Inc.  
Curtis Barlow 23 Tegner Street  
Wickenburg, Arizona 85390

Claim Map for DB Lode Claim



The above map depicts the DB 146 lode mining claim, which is located in Section (s) 1, 12, Township 8 North, Range 10 West, Gila and Salt River Base Meridian, Yavapai County, Arizona. The claim corners, end centers, and location monument are marked by 2 inch by 2 inch by 5 foot wooden posts with aluminum tags. The bearings and distances between claim corners are as depicted on the map.

AMC445787

Recording requested by:  
Canadian Mining of Arizona, Inc.

When recorded return to:  
Carlin Trend Mining Services  
369 – 5<sup>th</sup> Street  
Elko, NV 89801

RECEIVED  
BLM AZ STATE OFFICE  
2017 SEP 19 P 1:54  
PHOENIX, ARIZONA

LOCATION NOTICE FOR LODE MINING CLAIM

NOTICE IS HEREBY GIVEN that the DB 147 lode mining claim has been located by Canadian Mining of Arizona, Inc., whose current mailing address is listed below. The general course of this claim is north and south and it is situated in Yavapai County, Arizona. This claim is 1500 feet in length and 600 feet in width. This claim runs from the location monument on which this location notice is posted approximately 10 feet in a northerly direction to the north end line and 1490 feet in a southerly direction to the south end line. This claim is marked by six monuments, one at each corner and one at the center of each end line of the claim. The location monument on which this notice is posted is situated within Section 12, Township 8 North, Range 10 West, and said claim is located in the following sections/projected sections:

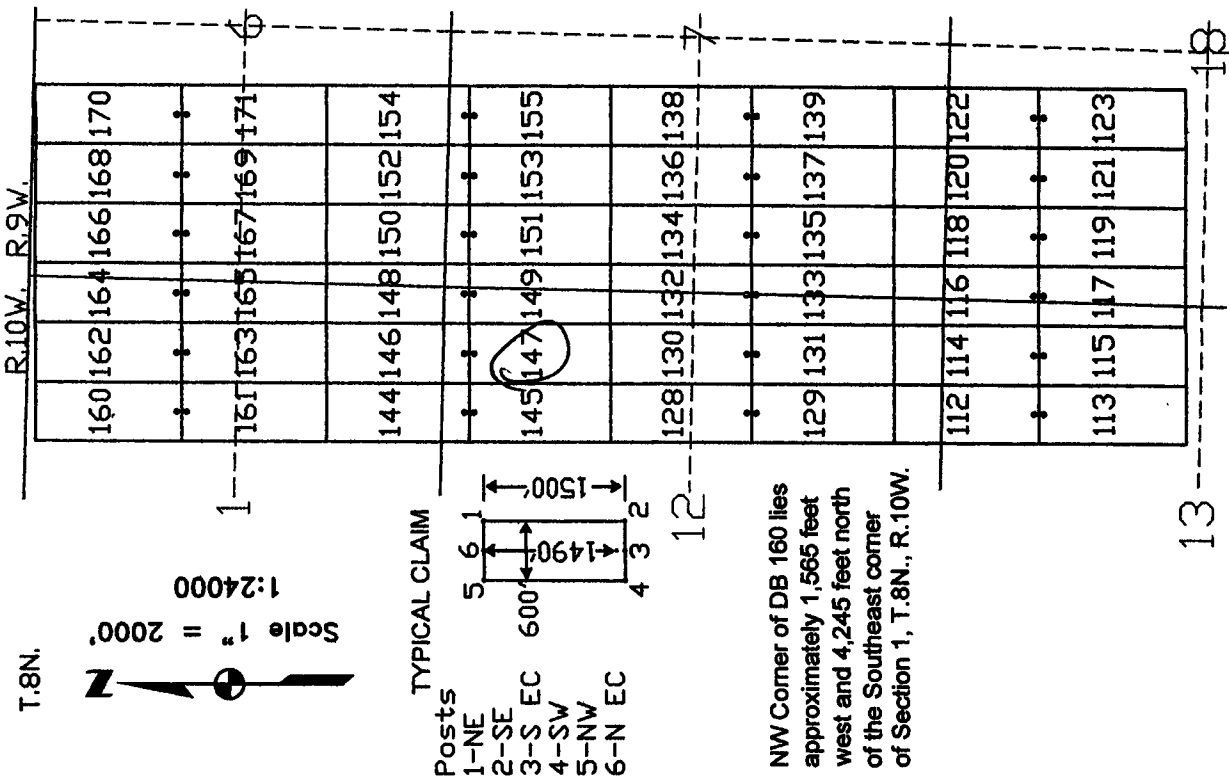
Quarter	Section	Township	Range	Meridian
<u>NE</u>	<u>12</u>	8 North	<u>10</u> West	Gila & Salt River
_____	_____	8 North	_____ West	Gila & Salt River
_____	_____	8 North	_____ West	Gila & Salt River
_____	_____	8 North	_____ West	Gila & Salt River

The southwest corner of this claim is approximately 965 feet West and 1755 feet South of the surveyed Southeast corner of Section 1, Township 8 North, and Range 10 West, Gila and Salt River Base and Meridian.

DATED AND POSTED on the ground this 1st day of September, 2017.

Curtis Barlow Agent for: Canadian Mining of Arizona, Inc.  
Curtis Barlow 23 Tegner Street  
Wickenburg, Arizona 85390

Claim Map for DB Lode Claim



The above map depicts the DB 147 lode mining claim, which is located in Section (s) 12, Township 8 North, Range 10 West, Gila and Salt River Base Meridian, Yavapai County, Arizona. The claim corners, end centers, and location monument are marked by 2 inch by 2 inch by 5 foot wooden posts with aluminum tags. The bearings and distances between claim corners are as depicted on the map.

AMC445788

Recording requested by:  
Canadian Mining of Arizona, Inc.

When recorded return to:  
Carlin Trend Mining Services  
369 - 5<sup>th</sup> Street  
Elko, NV 89801

RECEIVED  
BLM AT STATE OFFICE  
2017 SEP 19 P 1:54  
PHOENIX, ARIZONA

### LOCATION NOTICE FOR LODE MINING CLAIM

NOTICE IS HEREBY GIVEN that the DB 148 lode mining claim has been located by Canadian Mining of Arizona, Inc., whose current mailing address is listed below. The general course of this claim is north and south and it is situated in Yavapai County, Arizona. This claim is 1500 feet in length and 600 feet in width. This claim runs from the location monument on which this location notice is posted approximately 1490 feet in a northerly direction to the north end line and 10 feet in a southerly direction to the south end line. This claim is marked by six monuments, one at each corner and one at the center of each end line of the claim.

The location monument on which this notice is posted is situated within Section 12, Township 8 North, Range 10 West, and said claim is located in the following sections/projected sections:

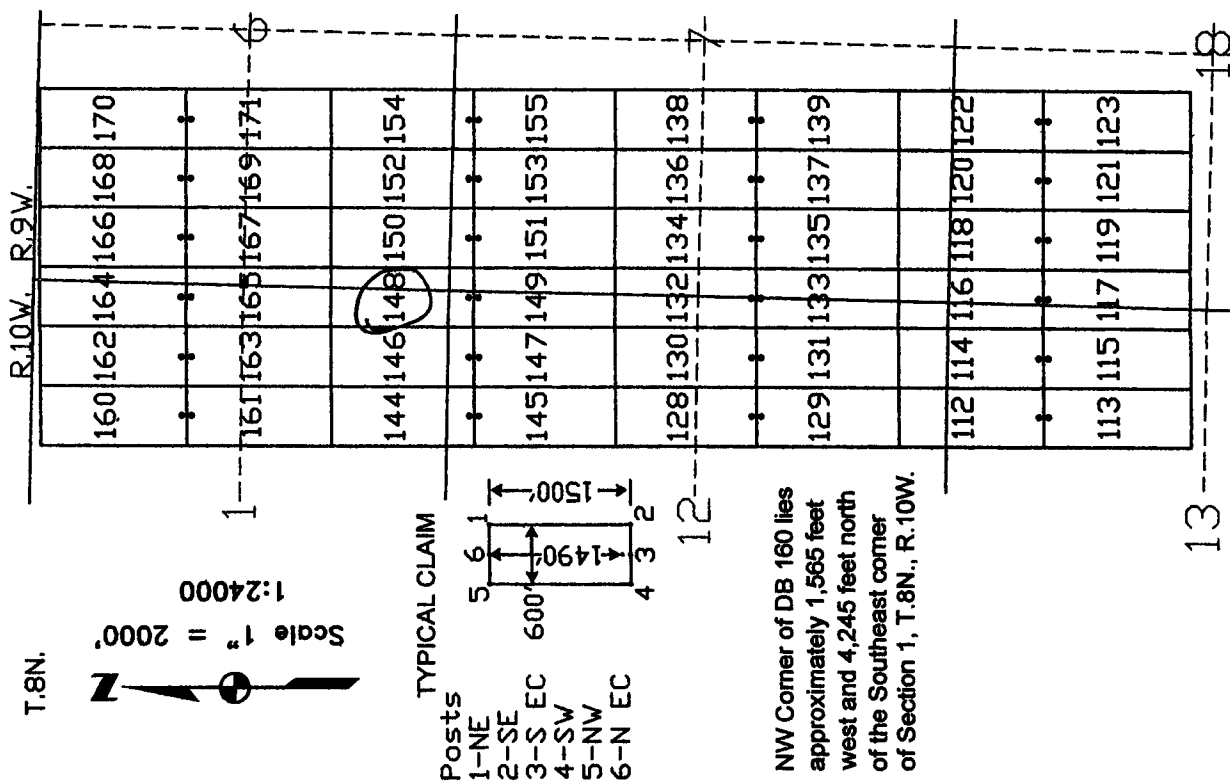
Quarter	Section	Township	Range	Meridian
<u>SE</u>	<u>1</u>	8 North	<u>10</u> West	Gila & Salt River
<u>NE</u>	<u>12</u>	8 North	<u>10</u> West	Gila & Salt River
<u>SW</u>	<u>6</u>	8 North	<u>9</u> West	Gila & Salt River
<u>NW</u>	<u>7</u>	8 North	<u>9</u> West	Gila & Salt River

The southwest corner of this claim is approximately 365 feet West and 255 feet South of the surveyed Southeast corner of Section 1, Township 8 North, and Range 10 West, Gila and Salt River Base and Meridian.

DATED AND POSTED on the ground this 15<sup>th</sup> day of September, 2017.

Curtis Barlow Agent for: Canadian Mining of Arizona, Inc.  
Curtis Barlow  
23 Tegner Street  
Wickenburg, Arizona 85390

### Claim Map for DB Lode Claim



The above map depicts the DB 148 lode mining claim, which is located in Section (s) 1, 12, 6, 7, Township 8 North, Range 10 West, Gila and Salt River Base Meridian, Yavapai County, Arizona. The claim corners, end centers, and location monument are marked by 2 inch by 2 inch by 5 foot wooden posts with aluminum tags. The bearings and distances between claim corners are as depicted on the map.

AMC445789

Recording requested by:  
Canadian Mining of Arizona, Inc.

When recorded return to:  
Carlin Trend Mining Services  
369 – 5<sup>th</sup> Street  
Elko, NV 89801

RECEIVED  
BLM AZ STAFF OFFICE  
2017 SEP 19 P 1:54  
PHOENIX, ARIZONA

LOCATION NOTICE FOR LODE MINING CLAIM

NOTICE IS HEREBY GIVEN that the DB 149 lode mining claim has been located by Canadian Mining of Arizona, Inc., whose current mailing address is listed below. The general course of this claim is north and south and it is situated in Yavapai County, Arizona. This claim is 1500 feet in length and 600 feet in width. This claim runs from the location monument on which this location notice is posted approximately 10 feet in a northerly direction to the north end line and 1490 feet in a southerly direction to the south end line. This claim is marked by six monuments, one at each corner and one at the center of each end line of the claim.

The location monument on which this notice is posted is situated within Section 12, Township 8 North, Range 10 West, and said claim is located in the following sections/projected sections:

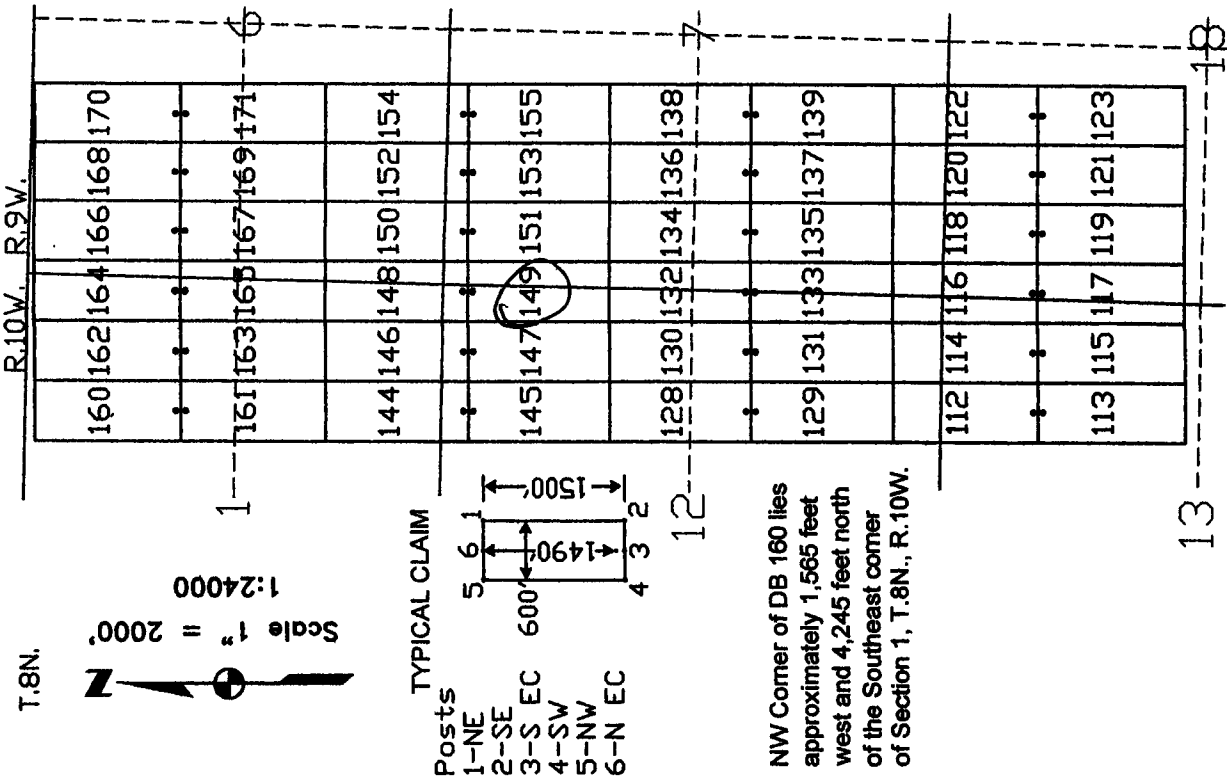
Quarter	Section	Township	Range	Meridian
<u>NE</u>	<u>12</u>	8 North	<u>10</u> West	Gila & Salt River
<u>NW</u>	<u>7</u>	8 North	<u>9</u> West	Gila & Salt River
		8 North	West	Gila & Salt River
		8 North	West	Gila & Salt River

The southwest corner of this claim is approximately 365 feet West and 1755 feet South of the surveyed Southeast corner of Section 1, Township 8 North, and Range 10 West, Gila and Salt River Base and Meridian.

DATED AND POSTED on the ground this 15<sup>th</sup> day of September, 2017.

Curtis Barlow Agent for: Canadian Mining of Arizona, Inc.  
Curtis Barlow 23 Tegner Street  
Wickenburg, Arizona 85390

Claim Map for DB Lode Claim



The above map depicts the DB 149 lode mining claim, which is located in Section (s) 12, 7, Township 8 North, Range 10, 9 West, Gila and Salt River Base Meridian, Yavapai County, Arizona. The claim corners, end centers, and location monument are marked by 2 inch by 2 inch by 5 foot wooden posts with aluminum tags. The bearings and distances between claim corners are as depicted on the map.

AMC445790

Recording requested by:  
Canadian Mining of Arizona, Inc.

When recorded return to:  
Carlin Trend Mining Services  
369 – 5<sup>th</sup> Street  
Elko, NV 89801

RECEIVED  
BLM AZ STATE OFFICE  
2017 SEP 19 P 1:54  
PHOENIX, ARIZONA

LOCATION NOTICE FOR LODE MINING CLAIM

NOTICE IS HEREBY GIVEN that the DB 150 lode mining claim has been located by Canadian Mining of Arizona, Inc., whose current mailing address is listed below. The general course of this claim is north and south and it is situated in Yavapai County, Arizona. This claim is 1500 feet in length and 600 feet in width. This claim runs from the location monument on which this location notice is posted approximately 1490 feet in a northerly direction to the north end line and 10 feet in a southerly direction to the south end line. This claim is marked by six monuments, one at each corner and one at the center of each end line of the claim. The location monument on which this notice is posted is situated within Section 7, Township 8 North, Range 9 West, and said claim is located in the following sections/projected sections:

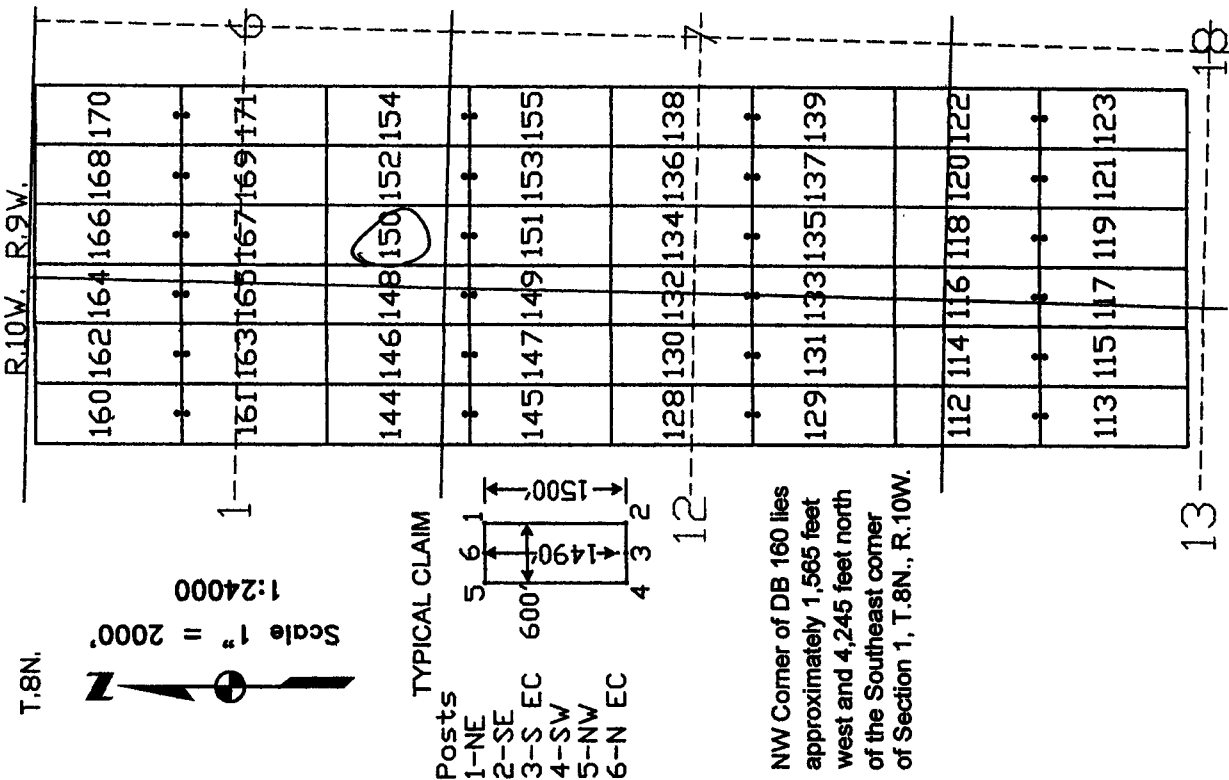
Quarter	Section	Township	Range	Meridian
<u>SW</u>	<u>6</u>	8 North	<u>9</u> West	Gila & Salt River
<u>NW</u>	<u>7</u>	8 North	<u>9</u> West	Gila & Salt River
		8 North	West	Gila & Salt River
		8 North	West	Gila & Salt River

The southwest corner of this claim is approximately 234 feet East and 255 feet South of the surveyed Southeast corner of Section 1, Township 8 North, and Range 10 West, Gila and Salt River Base and Meridian.

DATED AND POSTED on the ground this 2<sup>nd</sup> day of September, 2017.

Curtis Barlow Agent for: Canadian Mining of Arizona, Inc.  
23 Tegner Street  
Wickenburg, Arizona 85390

Claim Map for DB Lode Claim



The above map depicts the DB 150 lode mining claim, which is located in Section (s) 6,7, Township 8 North, Range 9 West, Gila and Salt River Base Meridian, Yavapai County, Arizona. The claim corners, end corners, and location monument are marked by 2 inch by 2 inch by 5 foot wooden posts with aluminum tags. The bearings and distances between claim corners are as depicted on the map.

AMC445791

**When recorded return to:**  
**Carlin Trend Mining Services**  
**369 - 5<sup>th</sup> Street**  
**Elko, NV 89801**

RECEIVED  
BLM AZ STATE OFFICE  
2017 SEP 19 P 1:54  
PHOENIX, ARIZONA

## LOCATION NOTICE FOR LODE MINING CLAIM

NOTICE IS HEREBY GIVEN that the DB 151 lode mining claim has been located by Canadian Mining of Arizona, Inc., whose current mailing address is listed below. The general course of this claim is north and south and it is situated in Yavapai County, Arizona. This claim is 1500 feet in length and 600 feet in width. This claim runs from the location monument on which this location notice is posted approximately 10 feet in a northerly direction to the north end line and 1490 feet in a southerly direction to the south end line. This claim is marked by six monuments, one at each corner and one at the center of each end line of the claim. The location monument on which this location notice is posted is situated at the south end line of the claim.

Range 9 West, and said claim is located in the following sections/projected sections:

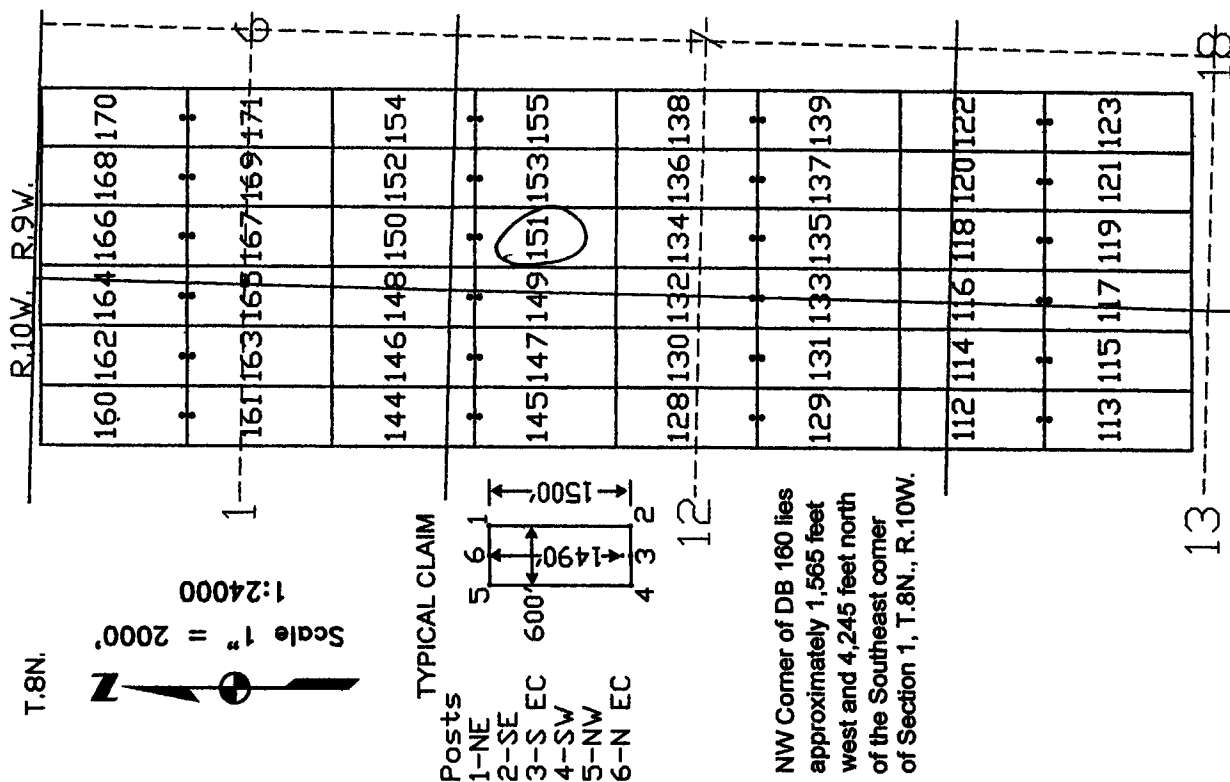
Quarter	Section	Township	Range	Meridian
NW	7	8 North	9 West	Gila & Salt River
		8 North	West	Gila & Salt River
		8 North	West	Gila & Salt River
		8 North	West	Gila & Salt River

The southwest corner of this claim is approximately 234 feet East and 1755 feet South of the surveyed Southeast corner of Section 1, Township 8 North, and Range 10 West, Gila and Salt River Base and Meridian.

DATED AND POSTED on the ground this 2<sup>nd</sup> day of September, 2017.

Agent for: Canadian Mining of Arizona, Inc.  
23 Tegner Street  
Wickenburg, Arizona 85390

### Claim Map for DB Lode Claim



The above map depicts the **DB 151** lode mining claim, which is located in Section (s) 7, Township 8 North, Range 9 West, Gila and Salt River Base Meridian, Yavapai County, Arizona. The claim corners, end centers, and location monument are marked by 2 inch by 2 inch by 5 foot wooden posts with aluminum tags. The bearings and distances between claim corners are as depicted on the map.

AMC445792



Recording requested by:  
Canadian Mining of Arizona, Inc.

When recorded return to:  
Carlin Trend Mining Services  
369 – 5<sup>th</sup> Street  
Elko, NV 89801

RECEIVED  
BLM AZ STATE OFFICE  
2017 SEP 19 P 1:54  
PHOENIX, ARIZONA

LOCATION NOTICE FOR LODE MINING CLAIM

NOTICE IS HEREBY GIVEN that the DB 152 lode mining claim has been located by Canadian Mining of Arizona, Inc., whose current mailing address is listed below. The general course of this claim is north and south and it is situated in Yavapai County, Arizona. This claim is 1500 feet in length and 600 feet in width. This claim runs from the location monument on which this location notice is posted approximately 1490 feet in a northerly direction to the north end line and 10 feet in a southerly direction to the south end line. This claim is marked by six monuments, one at each corner and one at the center of each end line of the claim. The location monument on which this notice is posted is situated within Section 7, Township 8 North, Range 9 West, and said claim is located in the following sections/projected sections:

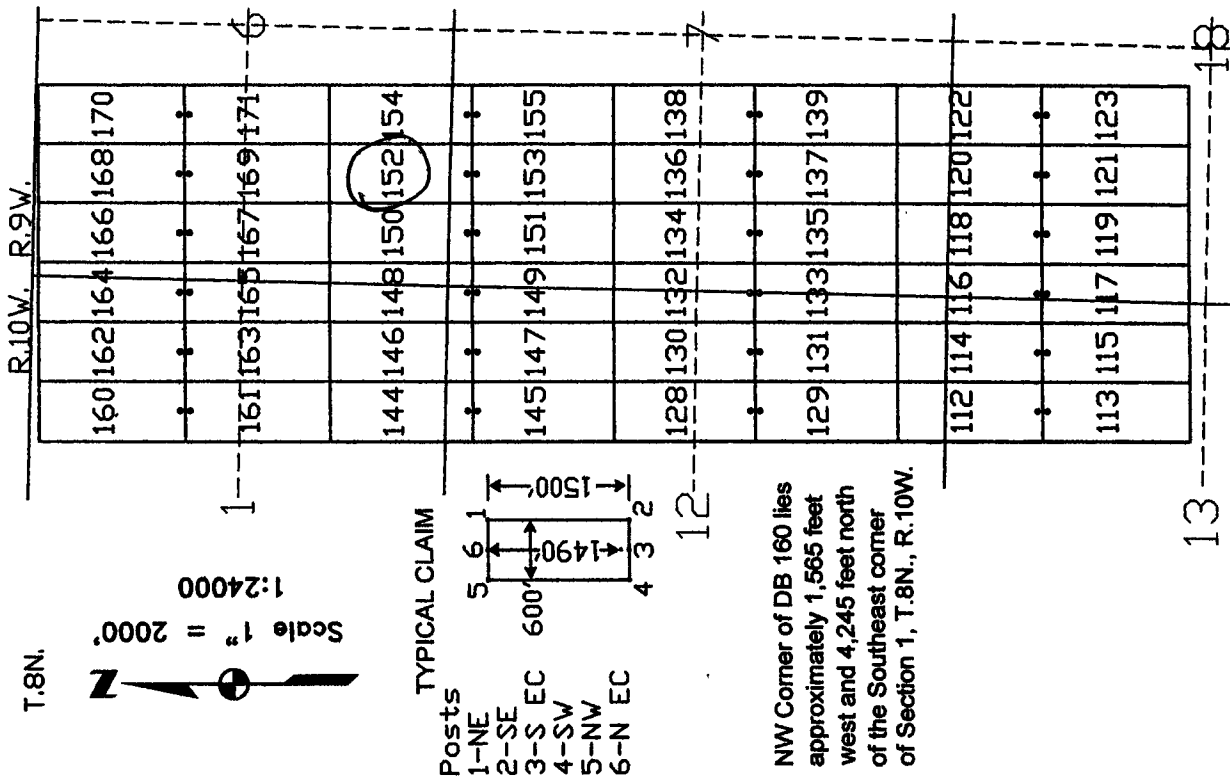
Quarter	Section	Township	Range	Meridian
<u>SW</u>	<u>6</u>	8 North	<u>9</u> West	Gila & Salt River
<u>NW</u>	<u>7</u>	8 North	<u>9</u> West	Gila & Salt River
		8 North	West	Gila & Salt River
		8 North	West	Gila & Salt River

The southwest corner of this claim is approximately 834 feet East and 255 feet South of the surveyed Southeast corner of Section 1, Township 8 North, and Range 10 West, Gila and Salt River Base and Meridian.

DATED AND POSTED on the ground this 2<sup>nd</sup> day of September, 2017.

Curtis Barlow Agent for: Canadian Mining of Arizona, Inc.  
Curtis Barlow 23 Tegner Street  
Wickenburg, Arizona 85390

Claim Map for DB Lode Claim



AMC445793

The above map depicts the DB 152 lode mining claim, which is located in Section (s) 6, 7, Township 8 North, Range 9 West, Gila and Salt River Base Meridian, Yavapai County, Arizona. The claim corners, end corners, and location monument are marked by 2 inch by 2 inch by 5 foot wooden posts with aluminum tags. The bearings and distances between claim corners are as depicted on the map.

Recording requested by:  
Canadian Mining of Arizona, Inc.

When recorded return to:  
Carlin Trend Mining Services  
369 – 5<sup>th</sup> Street  
Elko, NV 89801

RECEIVED  
BLM AZ STATE OFFICE  
2011 SEP 19 P 1:55  
PHOENIX, ARIZONA

LOCATION NOTICE FOR LODE MINING CLAIM

NOTICE IS HEREBY GIVEN that the DB 153 lode mining claim has been located by Canadian Mining of Arizona, Inc., whose current mailing address is listed below. The general course of this claim is north and south and it is situated in Yavapai County, Arizona. This claim is 1500 feet in length and 600 feet in width. This claim runs from the location monument on which this location notice is posted approximately 10 feet in a northerly direction to the north end line and 1490 feet in a southerly direction to the south end line. This claim is marked by six monuments, one at each corner and one at the center of each end line of the claim.

The location monument on which this notice is posted is situated within Section 7, Township 8 North, Range 9 West, and said claim is located in the following sections/projected sections:

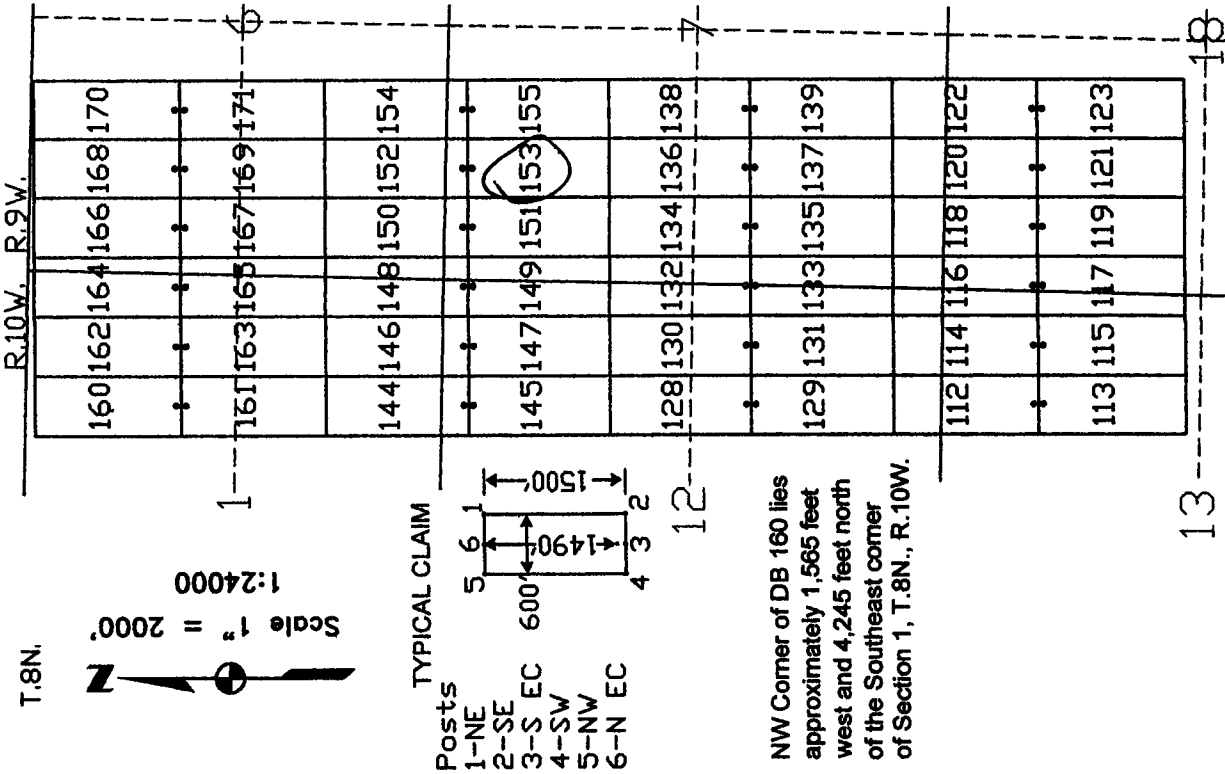
Quarter	Section	Township	Range	Meridian
<u>NW</u>	<u>7</u>	8 North	<u>9</u> West	Gila & Salt River
_____	_____	8 North	_____ West	Gila & Salt River
_____	_____	8 North	_____ West	Gila & Salt River
_____	_____	8 North	_____ West	Gila & Salt River

The southwest corner of this claim is approximately 834 feet East and 1755 feet South of the surveyed Southeast corner of Section 1, Township 8 North, and Range 10 West, Gila and Salt River Base and Meridian.

DATED AND POSTED on the ground this 2<sup>nd</sup> day of September, 2017.

Curtis Barlow Agent for: Canadian Mining of Arizona, Inc.  
Curtis Barlow 23 Tegner Street  
Wickenburg, Arizona 85390

Claim Map for DB Lode Claim



The above map depicts the DB 153 lode mining claim, which is located in Section (s) 7, Township 8 North, Range 9 West, Gila and Salt River Base Meridian, Yavapai County, Arizona. The claim corners, end centers, and location monument are marked by 2 inch by 2 inch by 5 foot wooden posts with aluminum tags. The bearings and distances between claim corners are as depicted on the map.

AMC445794

**When recorded return to:**  
**Carlin Trend Mining Services**  
**369 – 5<sup>th</sup> Street**  
**Elko, NV 89801**

RECEIVED  
BLM AZ STATE OFFICE  
2011 SEP 19 P 1:55  
PHOENIX, ARIZONA

## LOCATION NOTICE FOR LODE MINING CLAIM

NOTICE IS HEREBY GIVEN that the DB 154 lode mining claim has been located by Canadian Mining of Arizona, Inc., whose current mailing address is listed below. The general course of this claim is north and south and it is situated in Yavapai County, Arizona. This claim is 1500 feet in length and 600 feet in width. This claim runs from the location monument on which this location notice is posted approximately 1490 feet in a northerly direction to the north end line and 10 feet in a southerly direction to the south end line. This claim is marked by six monuments, one at each corner and one at the center of each end line of the claim.

The location monument on which this notice is posted is situated within Section 7, Township 8 North, Range 9 West, and said claim is located in the following sections/projected sections:

Quarter	Section	Township	Range	Meridian
<u>SW</u>	<u>6</u>	8 North	<u>9</u> West	Gila & Salt River
<u>NW</u>	<u>7</u>	8 North	<u>9</u> West	Gila & Salt River
_____	_____	8 North	_____ West	Gila & Salt River
_____	_____	8 North	_____ West	Gila & Salt River

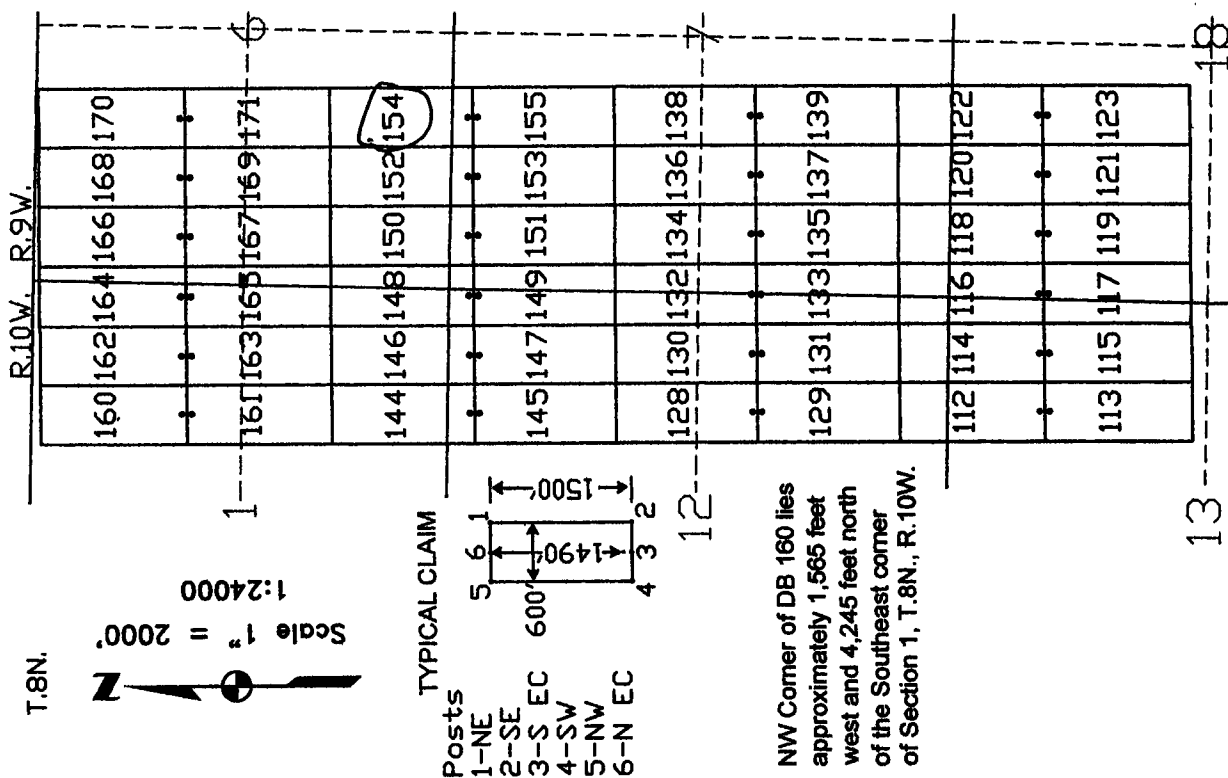
The southwest corner of this claim is approximately 1434 feet East and 255 feet South of the surveyed Southeast corner of Section 1, Township 8 North, and Range 10 West, Gila and Salt River Base and Meridian.

DATED AND POSTED on the ground this 2<sup>nd</sup> day of September, 2017.

**Curtis Barlow**

Agent for: Canadian Mining of Arizona, Inc.  
23 Tegner Street  
Wickenburg, Arizona 85390

### Claim Map for DB Lode Claim



The above map depicts the **DB 154** lode mining claim, which is located in Section (s) 6, 7, Township 8 North, Range 9 West, Gila and Salt River Base Meridian, Yavapai County, Arizona. The claim corners, end centers, and location monument are marked by 2 inch by 2 inch by 5 foot wooden posts with aluminum tags. The bearings and distances between claim corners are as depicted on the map.

AMC445795

Recording requested by:  
Canadian Mining of Arizona, Inc.

When recorded return to:  
Carlin Trend Mining Services  
369 – 5<sup>th</sup> Street  
Elko, NV 89801

RECEIVED  
BLM AZ STATE OFFICE  
2017 SEP 19 P 1:55  
PHOENIX, ARIZONA

LOCATION NOTICE FOR LODE MINING CLAIM

NOTICE IS HEREBY GIVEN that the DB 155 lode mining claim has been located by Canadian Mining of Arizona, Inc., whose current mailing address is listed below. The general course of this claim is north and south and it is situated in Yavapai County, Arizona. This claim is 1500 feet in length and 600 feet in width. This claim runs from the location monument on which this location notice is posted approximately 10 feet in a northerly direction to the north end line and 1490 feet in a southerly direction to the south end line. This claim is marked by six monuments, one at each corner and one at the center of each end line of the claim.

The location monument on which this notice is posted is situated within Section 7, Township 8 North, Range 9 West, and said claim is located in the following sections/projected sections:

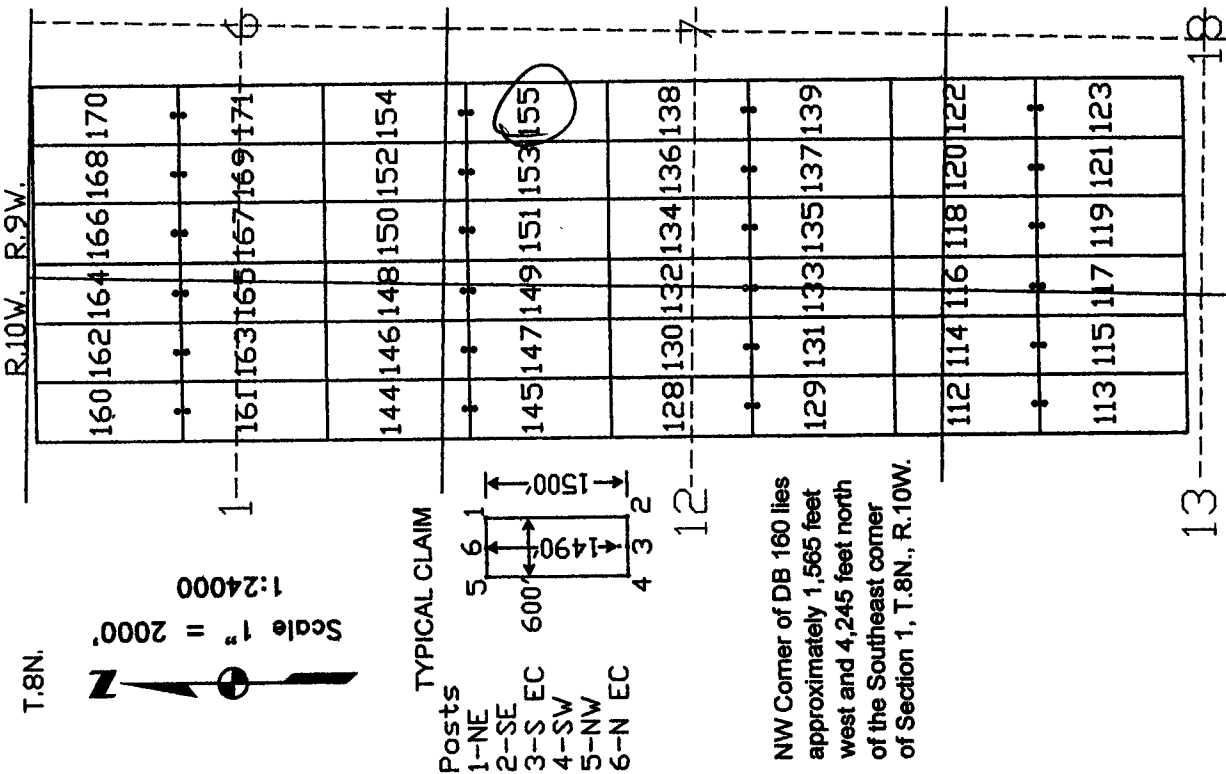
Quarter	Section	Township	Range	Meridian
<u>NW</u>	<u>7</u>	8 North	<u>9</u> West	Gila & Salt River
_____	_____	8 North	_____ West	Gila & Salt River
_____	_____	8 North	_____ West	Gila & Salt River
_____	_____	8 North	_____ West	Gila & Salt River

The southwest corner of this claim is approximately 1434 feet East and 1755 feet South of the surveyed Southeast corner of Section 1, Township 8 North, and Range 10 West, Gila and Salt River Base and Meridian.

DATED AND POSTED on the ground this 2<sup>nd</sup> day of September, 2017.

Curtis Barlow Agent for: Canadian Mining of Arizona, Inc.  
Curtis Barlow 23 Tegner Street  
Wickenburg, Arizona 85390

Claim Map for DB Lode Claim



The above map depicts the DB 155 lode mining claim, which is located in Section (s) 7, Township 8 North, Range 9 West, Gila and Salt River Base Meridian, Yavapai County, Arizona. The claim corners, end centers, and location monument are marked by 2 inch by 2 inch by 5 foot wooden posts with aluminum tags. The bearings and distances between claim corners are as depicted on the map.

AMC445796

Recording requested by:  
Canadian Mining of Arizona, Inc.

When recorded return to:  
Carlin Trend Mining Services  
369 – 5<sup>th</sup> Street  
Elko, NV 89801

RECEIVED  
BLM AZ STATE OFFICE  
2017 SEP 19 P 1:55  
PHOENIX, ARIZONA

LOCATION NOTICE FOR LODE MINING CLAIM

NOTICE IS HEREBY GIVEN that the DB 156 lode mining claim has been located by Canadian Mining of Arizona, Inc., whose current mailing address is listed below. The general course of this claim is north and south and it is situated in Yavapai County, Arizona. This claim is 1500 feet in length and 600 feet in width. This claim runs from the location monument on which this location notice is posted approximately 1490 feet in a northerly direction to the north end line and 10 feet in a southerly direction to the south end line. This claim is marked by six monuments, one at each corner and one at the center of each end line of the claim.

The location monument on which this notice is posted is situated within Section 1, Township 8 North, Range 10 West, and said claim is located in the following sections/projected sections:

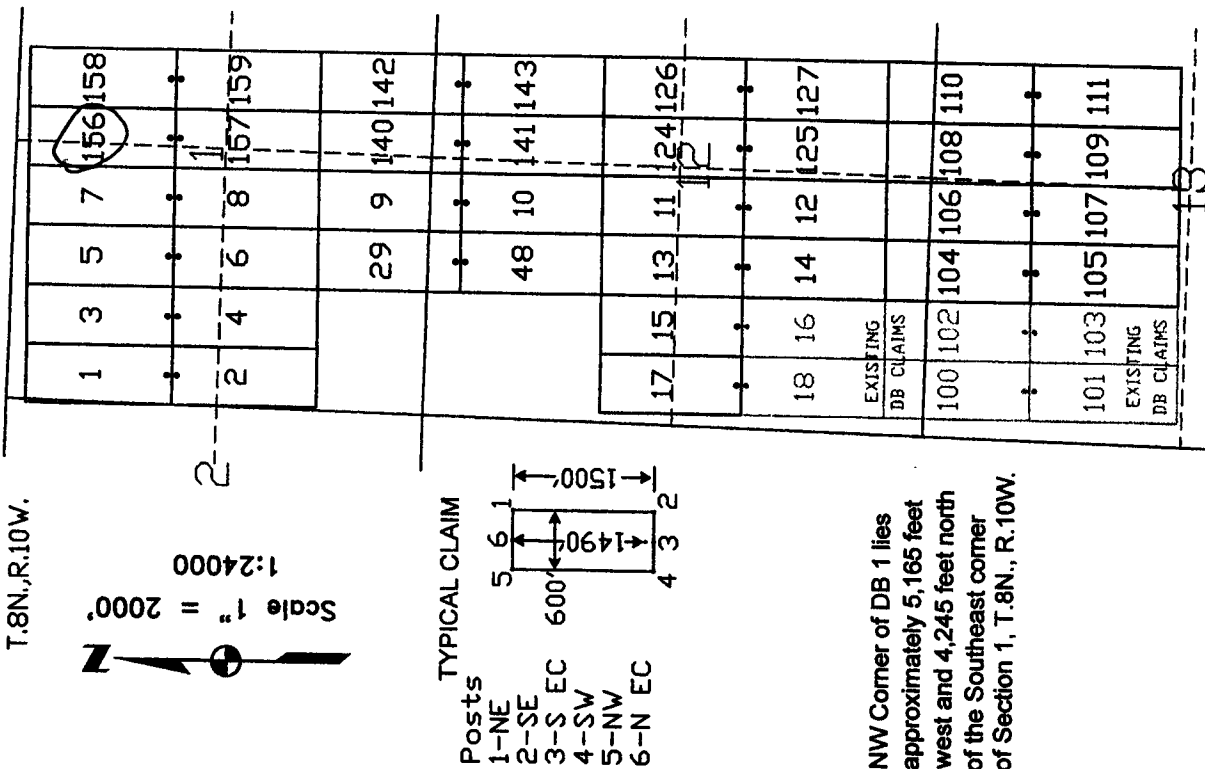
Quarter	Section	Township	Range	Meridian
NW	1	8 North	10 West	Gila & Salt River
NE	1	8 North	10 West	Gila & Salt River
		8 North	West	Gila & Salt River
		8 North	West	Gila & Salt River

The southwest corner of this claim is approximately 2765 feet West and 2745 feet North of the surveyed Southeast corner of Section 1, Township 8 North, and Range 10 West, Gila and Salt River Base and Meridian.

DATED AND POSTED on the ground this 2<sup>nd</sup> day of September, 2017.

Agent for: Canadian Mining of Arizona, Inc.  
23 Tegner Street  
Wickenburg, Arizona 85390

Claim Map for DB Lode Claim



The above map depicts the DB 156 lode mining claim, which is located in Section (s) 1, Township 8 North, Range 10 West, Gila and Salt River Base Meridian, Yavapai County, Arizona. The claim corners, end centers, and location monument are marked by 2 inch by 2 inch by 5 foot wooden posts with aluminum tags. The bearings and distances between claim corners are as depicted on the map.

AMC445797

Recording requested by:  
Canadian Mining of Arizona, Inc.

When recorded return to:  
Carlin Trend Mining Services  
369 – 5<sup>th</sup> Street  
Elko, NV 89801

RECEIVED  
BLM AZ STATE OFFICE  
2017 SEP 19 P 1:55  
PHOENIX, ARIZONA

LOCATION NOTICE FOR LODE MINING CLAIM

NOTICE IS HEREBY GIVEN that the DB 157 lode mining claim has been located by Canadian Mining of Arizona, Inc., whose current mailing address is listed below. The general course of this claim is north and south and it is situated in Yavapai County, Arizona. This claim is 1500 feet in length and 600 feet in width. This claim runs from the location monument on which this location notice is posted approximately 10 feet in a northerly direction to the north end line and 1490 feet in a southerly direction to the south end line. This claim is marked by six monuments, one at each corner and one at the center of each end line of the claim.

The location monument on which this notice is posted is situated within Section 1, Township 8 North, Range 10 West, and said claim is located in the following sections/projected sections:

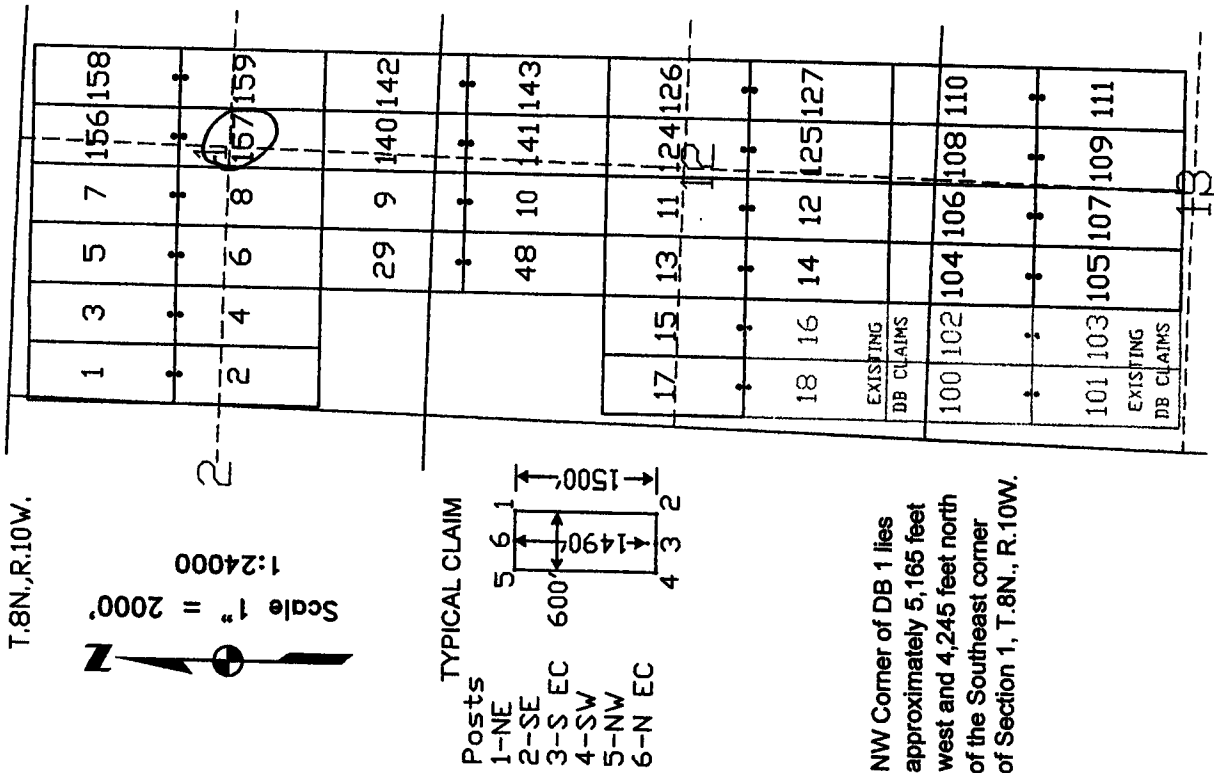
Quarter	Section	Township	Range	Meridian
NW	1	8 North	10 West	Gila & Salt River
NE	1	8 North	10 West	Gila & Salt River
SW	1	8 North	10 West	Gila & Salt River
SE	1	8 North	10 West	Gila & Salt River

The southwest corner of this claim is approximately 2765 feet West and 1245 feet North of the surveyed Southeast corner of Section 1, Township 8 North, and Range 10 West, Gila and Salt River Base and Meridian.

DATED AND POSTED on the ground this 2<sup>nd</sup> day of September, 2017.

Agent for: Canadian Mining of Arizona, Inc.  
23 Tegner Street  
Wickenburg, Arizona 85390

Claim Map for DB Lode Claim



The above map depicts the DB 157 lode mining claim, which is located in Section (s) 1, Township 8 North, Range 10 West, Gila and Salt River Base Meridian, Yavapai County, Arizona. The claim corners, end centers, and location monument are marked by 2 inch by 2 inch by 5 foot wooden posts with aluminum tags. The bearings and distances between claim corners are as depicted on the map.

AMC445798

**When recorded return to:**  
**Carlin Trend Mining Services**  
**369 – 5<sup>th</sup> Street**  
**Elko, NV 89801**

RECEIVED  
BLM AZ STATE OFFICE  
2011 SEP 19 PM 1:56  
PHOENIX, ARIZONA

## LOCATION NOTICE FOR LODE MINING CLAIM

NOTICE IS HEREBY GIVEN that the DB 158 lode mining claim has been located by Canadian Mining of Arizona, Inc., whose current mailing address is listed below. The general course of this claim is north and south and it is situated in Yavapai County, Arizona. This claim is 1500 feet in length and 600 feet in width. This claim runs from the location monument on which this location notice is posted approximately 1490 feet in a northerly direction to the north end line and 10 feet in a southerly direction to the south end line. This claim is marked by six monuments, one at each corner and one at the center of each end line of the claim.

The location monument on which this notice is posted is situated within Section 1, Township 8 North, Range 10 West, and said claim is located in the following sections/projected sections:

Quarter	Section	Township	Range	Meridian
<u>NE</u>	<u>1</u>	8 North	<u>10</u> West	Gila & Salt River
<u>    </u>	<u>    </u>	8 North	<u>    </u> West	Gila & Salt River
<u>    </u>	<u>    </u>	8 North	<u>    </u> West	Gila & Salt River
<u>    </u>	<u>    </u>	8 North	<u>    </u> West	Gila & Salt River

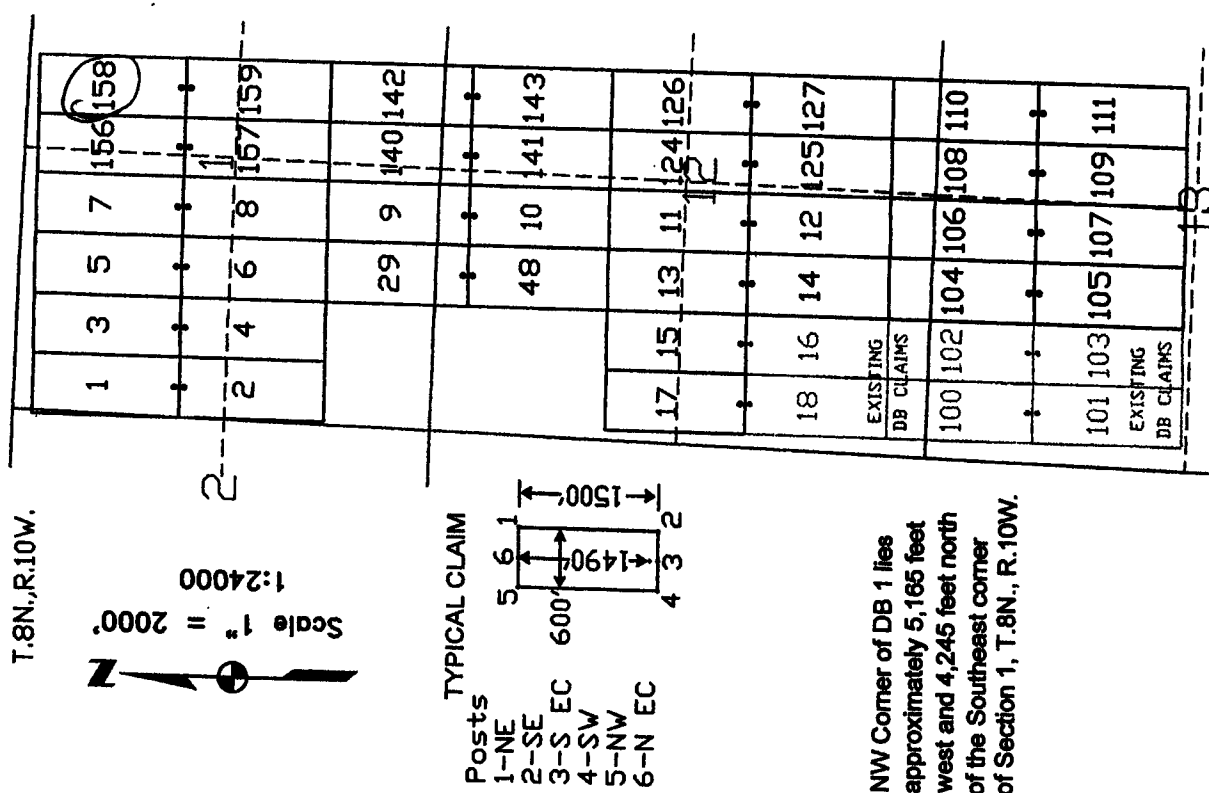
The southwest corner of this claim is approximately 2165 feet West and 2745 feet North of the surveyed Southeast corner of Section 1, Township 8 North, and Range 10 West, Gila and Salt River Base and Meridian.

DATED AND POSTED on the ground this 2<sup>nd</sup> day of September, 2017.

**Curtis Barlow**

**Agent for: Canadian Mining of Arizona, Inc.**  
**23 Tegner Street**  
**Wickenburg, Arizona 85390**

### Claim Map for DB Lode Claim



The above map depicts the DB 158 lode mining claim, which is located in Section (s) 1, Township 8 North, Range 10 West, Gila and Salt River Base Meridian, Yavapai County, Arizona. The claim corners, end centers, and location monument are marked by 2 inch by 2 inch by 5 foot wooden posts with aluminum tags. The bearings and distances between claim corners are as depicted on the map.

AMC445799



Recording requested by:  
Canadian Mining of Arizona, Inc.

When recorded return to:  
Carlin Trend Mining Services  
369 - 5<sup>th</sup> Street  
Elko, NV 89801

RECEIVED  
BLM AZ STATE OFFICE  
2017 SEP 19 P 1:56  
PHOENIX, ARIZONA

**LOCATION NOTICE FOR LODE MINING CLAIM**

NOTICE IS HEREBY GIVEN that the DB 159 lode mining claim has been located by Canadian Mining of Arizona, Inc., whose current mailing address is listed below. The general course of this claim is north and south and it is situated in Yavapai County, Arizona. This claim is 1500 feet in length and 600 feet in width. This claim runs from the location monument on which this location notice is posted approximately 10 feet in a northerly direction to the north end line and 1490 feet in a southerly direction to the south end line. This claim is marked by six monuments, one at each corner and one at the center of each end line of the claim.

The location monument on which this notice is posted is situated within Section 1, Township 8 North, Range 10 West, and said claim is located in the following sections/projected sections:

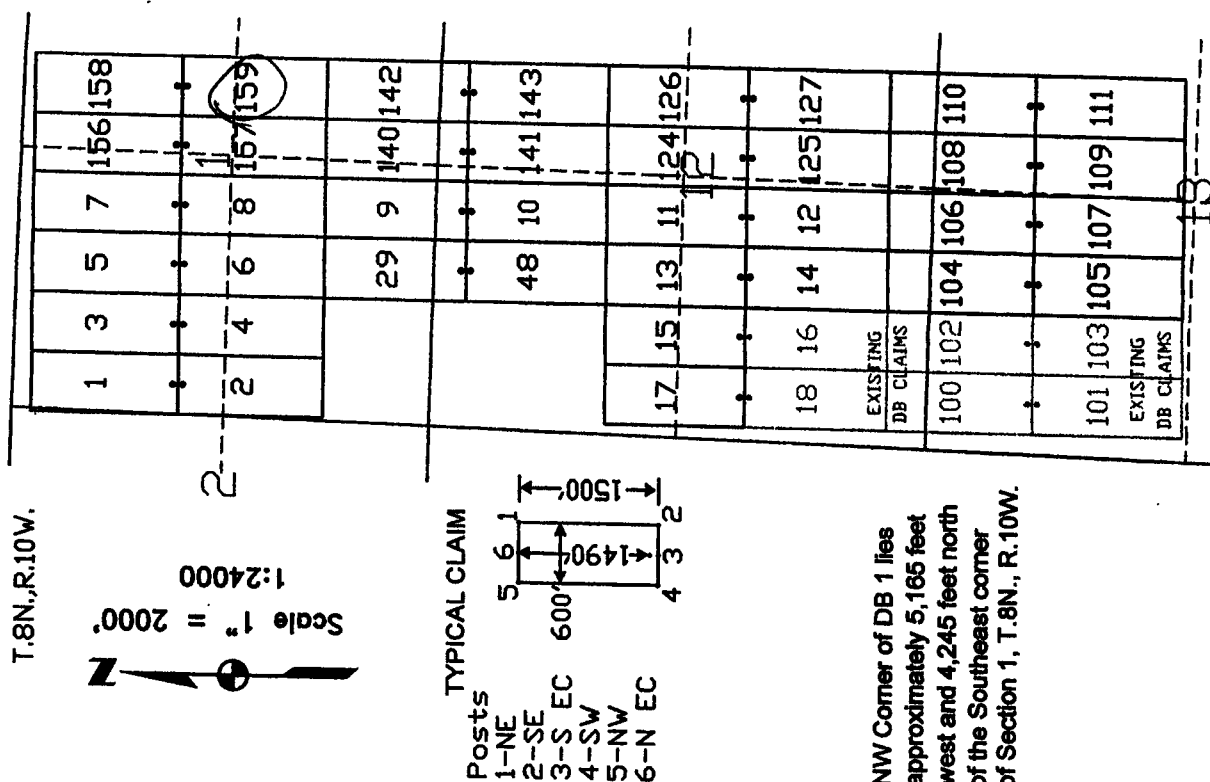
Quarter	Section	Township	Range	Meridian
<u>NE</u>	<u>1</u>	8 North	<u>10</u> West	Gila & Salt River
<u>SE</u>	<u>1</u>	8 North	<u>10</u> West	Gila & Salt River
		8 North	West	Gila & Salt River
		8 North	West	Gila & Salt River

The southwest corner of this claim is approximately 2165 feet West and 1245 feet North of the surveyed Southeast corner of Section 1, Township 8 North, and Range 10 West, Gila and Salt River Base and Meridian.

DATED AND POSTED on the ground this 2<sup>nd</sup> day of September, 2017.

Curtis Barlow Agent for: Canadian Mining of Arizona, Inc.  
23 Tegner Street  
Wickenburg, Arizona 85390

**Claim Map for DB Lode Claim**



The above map depicts the DB 159 lode mining claim, which is located in Section (s) 1, Township 8 North, Range 10 West, Gila and Salt River Base Meridian, Yavapai County, Arizona. The claim corners, end centers, and location monument are marked by 2 inch by 2 inch by 5 foot wooden posts with aluminum tags. The bearings and distances between claim corners are as depicted on the map.

AMC445800

Recording requested by:  
Canadian Mining of Arizona, Inc.

When recorded return to:  
Carlin Trend Mining Services  
369 – 5<sup>th</sup> Street  
Elko, NV 89801

RECEIVED  
BLM AZ STATE OFFICE  
2017 SEP 19 P 1:56  
PHOENIX, ARIZONA

LOCATION NOTICE FOR LODE MINING CLAIM

NOTICE IS HEREBY GIVEN that the DB 160 lode mining claim has been located by Canadian Mining of Arizona, Inc., whose current mailing address is listed below. The general course of this claim is north and south and it is situated in Yavapai County, Arizona. This claim is 1500 feet in length and 600 feet in width. This claim runs from the location monument on which this location notice is posted approximately 1490 feet in a northerly direction to the north end line and 10 feet in a southerly direction to the south end line. This claim is marked by six monuments, one at each corner and one at the center of each end line of the claim. The location monument on which this notice is posted is situated within Section 1, Township 8 North, Range 10 West, and said claim is located in the following sections/projected sections:

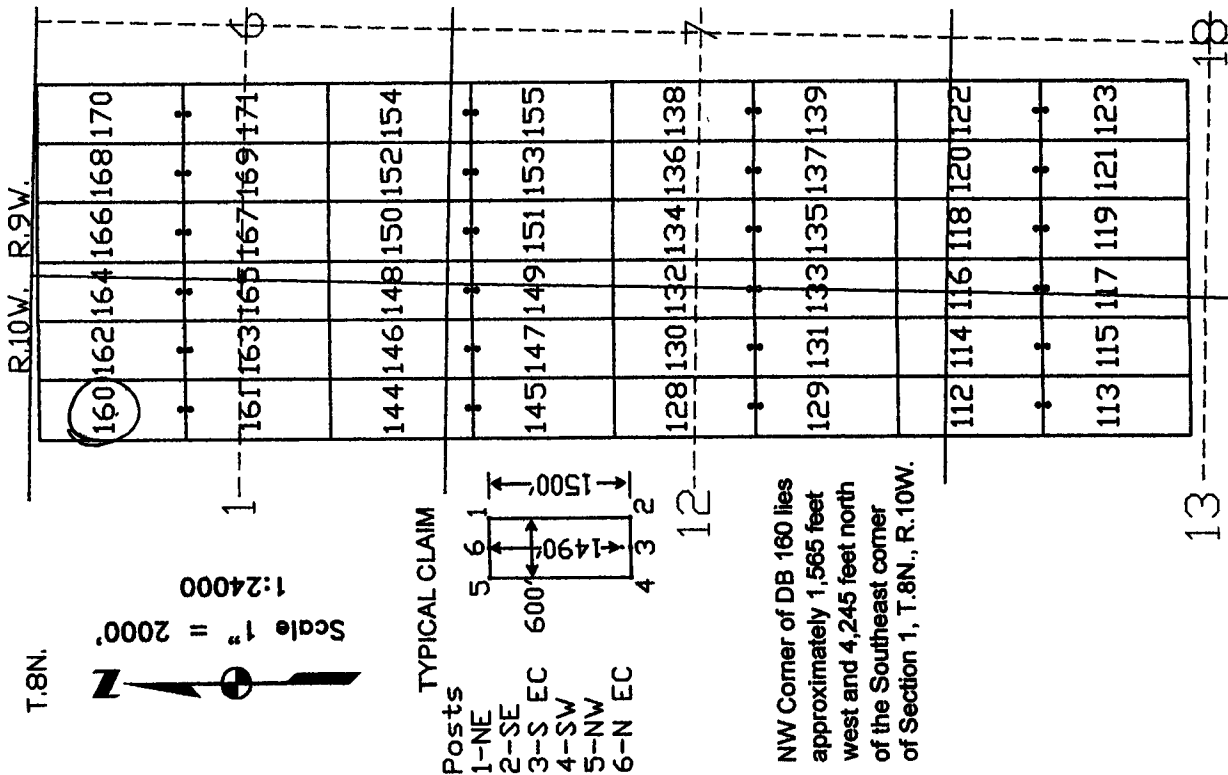
Quarter	Section	Township	Range	Meridian
<u>NE</u>	<u>1</u>	8 North	<u>10</u> West	Gila & Salt River
		8 North	West	Gila & Salt River
		8 North	West	Gila & Salt River
		8 North	West	Gila & Salt River

The southwest corner of this claim is approximately 1565 feet West and 2745 feet North of the surveyed Southeast corner of Section 1, Township 8 North, and Range 10 West, Gila and Salt River Base and Meridian.

DATED AND POSTED on the ground this 1st day of September, 2017.

Curtis Barlow Agent for: Canadian Mining of Arizona, Inc.  
Curtis Barlow 23 Tegner Street  
Wickenburg, Arizona 85390

Claim Map for DB Lode Claim



The above map depicts the DB 160 lode mining claim, which is located in Section (s) 1, Township 8 North, Range 10 West, Gila and Salt River Base Meridian, Yavapai County, Arizona. The claim corners, end centers, and location monument are marked by 2 inch by 2 inch by 5 foot wooden posts with aluminum tags. The bearings and distances between claim corners are as depicted on the map.

AMC445801

Recording requested by:  
Canadian Mining of Arizona, Inc.

When recorded return to:  
Carlin Trend Mining Services  
369 – 5<sup>th</sup> Street  
Elko, NV 89801

RECEIVED  
BLM AT STATE OFFICE  
2017 SEP 19 P 1:56  
PHOENIX, ARIZONA

LOCATION NOTICE FOR LODE MINING CLAIM

NOTICE IS HEREBY GIVEN that the DB 161 lode mining claim has been located by Canadian Mining of Arizona, Inc., whose current mailing address is listed below. The general course of this claim is north and south and it is situated in Yavapai County, Arizona. This claim is 1500 feet in length and 600 feet in width. This claim runs from the location monument on which this location notice is posted approximately 10 feet in a northerly direction to the north end line and 1490 feet in a southerly direction to the south end line. This claim is marked by six monuments, one at each corner and one at the center of each end line of the claim.

The location monument on which this notice is posted is situated within Section 1, Township 8 North, Range 10 West, and said claim is located in the following sections/projected sections:

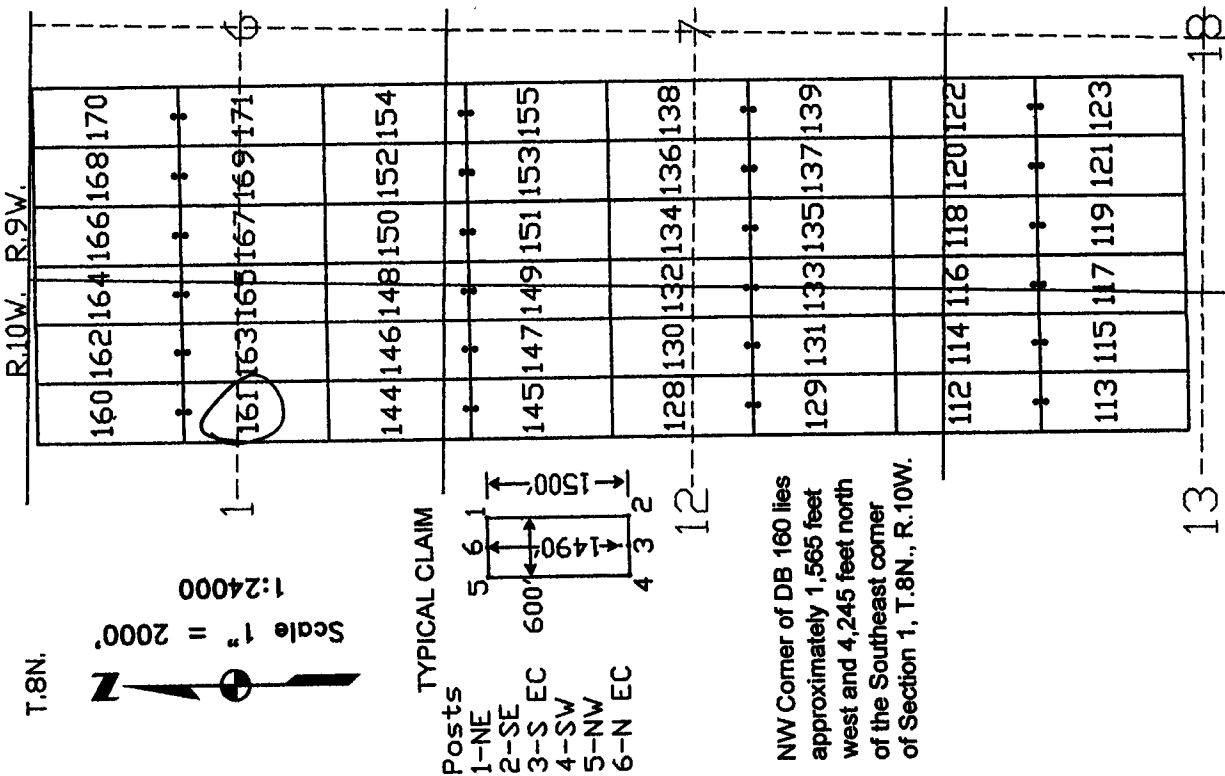
Quarter	Section	Township	Range	Meridian
<u>NE</u>	<u>1</u>	8 North	<u>10</u> West	Gila & Salt River
<u>SE</u>	<u>1</u>	8 North	<u>10</u> West	Gila & Salt River
		8 North	West	Gila & Salt River
		8 North	West	Gila & Salt River

The southwest corner of this claim is approximately 1565 feet West and 1245 feet North of the surveyed Southeast corner of Section 1, Township 8 North, and Range 10 West, Gila and Salt River Base and Meridian.

DATED AND POSTED on the ground this 15<sup>th</sup> day of September, 2017.

Curtis Barlow Agent for: Canadian Mining of Arizona, Inc.  
Curtis Barlow 23 Tegner Street  
Wickenburg, Arizona 85390

Claim Map for DB Lode Claim



The above map depicts the DB 161 lode mining claim, which is located in Section (s) 1, Township 8 North, Range 10 West, Gila and Salt River Base Meridian, Yavapai County, Arizona. The claim corners, end centers, and location monument are marked by 2 inch by 2 inch by 5 foot wooden posts with aluminum tags. The bearings and distances between claim corners are as depicted on the map.

AMC445802

Recording requested by:  
Canadian Mining of Arizona, Inc.

When recorded return to:  
Carlin Trend Mining Services  
369 – 5<sup>th</sup> Street  
Elko, NV 89801

RECEIVED  
BLM AZ STATE OFFICE  
2017 SEP 19 P 1:56  
PHOENIX, ARIZONA

LOCATION NOTICE FOR LODE MINING CLAIM

NOTICE IS HEREBY GIVEN that the DB 162 lode mining claim has been located by Canadian Mining of Arizona, Inc., whose current mailing address is listed below. The general course of this claim is north and south and it is situated in Yavapai County, Arizona. This claim is 1500 feet in length and 600 feet in width. This claim runs from the location monument on which this location notice is posted approximately 1490 feet in a northerly direction to the north end line and 10 feet in a southerly direction to the south end line. This claim is marked by six monuments, one at each corner and one at the center of each end line of the claim.

The location monument on which this notice is posted is situated within Section 1, Township 8 North, Range 10 West, and said claim is located in the following sections/projected sections:

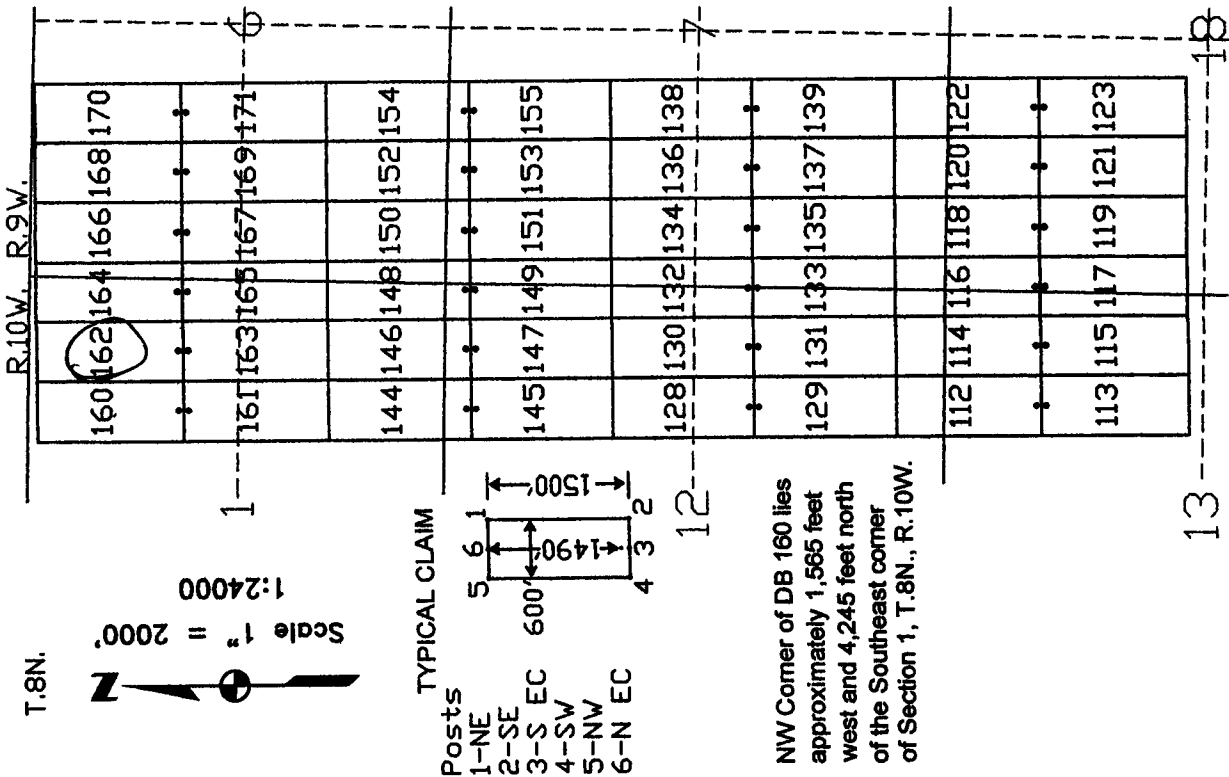
Quarter	Section	Township	Range	Meridian
<u>NE</u>	<u>1</u>	8 North	<u>10</u> West	Gila & Salt River
		8 North	West	Gila & Salt River
		8 North	West	Gila & Salt River
		8 North	West	Gila & Salt River

The southwest corner of this claim is approximately 965 feet West and 2745 feet North of the surveyed Southeast corner of Section 1, Township 8 North, and Range 10 West, Gila and Salt River Base and Meridian.

DATED AND POSTED on the ground this 15<sup>th</sup> day of September, 2017.

Curt Barlow Agent for: Canadian Mining of Arizona, Inc.  
Curtis Barlow 23 Tegner Street  
Wickenburg, Arizona 85390

Claim Map for DB Lode Claim



The above map depicts the DB 162 lode mining claim, which is located in Section (s) 1, Township 8 North, Range 10 West, Gila and Salt River Base Meridian, Yavapai County, Arizona. The claim corners, end centers, and location monument are marked by 2 inch by 2 inch by 5 foot wooden posts with aluminum tags. The bearings and distances between claim corners are as depicted on the map.

AMC445803

Recording requested by:  
Canadian Mining of Arizona, Inc.

When recorded return to:  
Carlin Trend Mining Services  
369 - 5<sup>th</sup> Street  
Elko, NV 89801

RECEIVED  
BLM AZ STATE OFFICE  
2017 SEP 19 P 1:56  
PHOENIX, ARIZONA

LOCATION NOTICE FOR LODE MINING CLAIM

NOTICE IS HEREBY GIVEN that the DB 163 lode mining claim has been located by Canadian Mining of Arizona, Inc., whose current mailing address is listed below. The general course of this claim is north and south and it is situated in Yavapai County, Arizona. This claim is 1500 feet in length and 600 feet in width. This claim runs from the location monument on which this location notice is posted approximately 10 feet in a northerly direction to the north end line and 1490 feet in a southerly direction to the south end line. This claim is marked by six monuments, one at each corner and one at the center of each end line of the claim.

The location monument on which this notice is posted is situated within Section 1, Township 8 North, Range 10 West, and said claim is located in the following sections/projected sections:

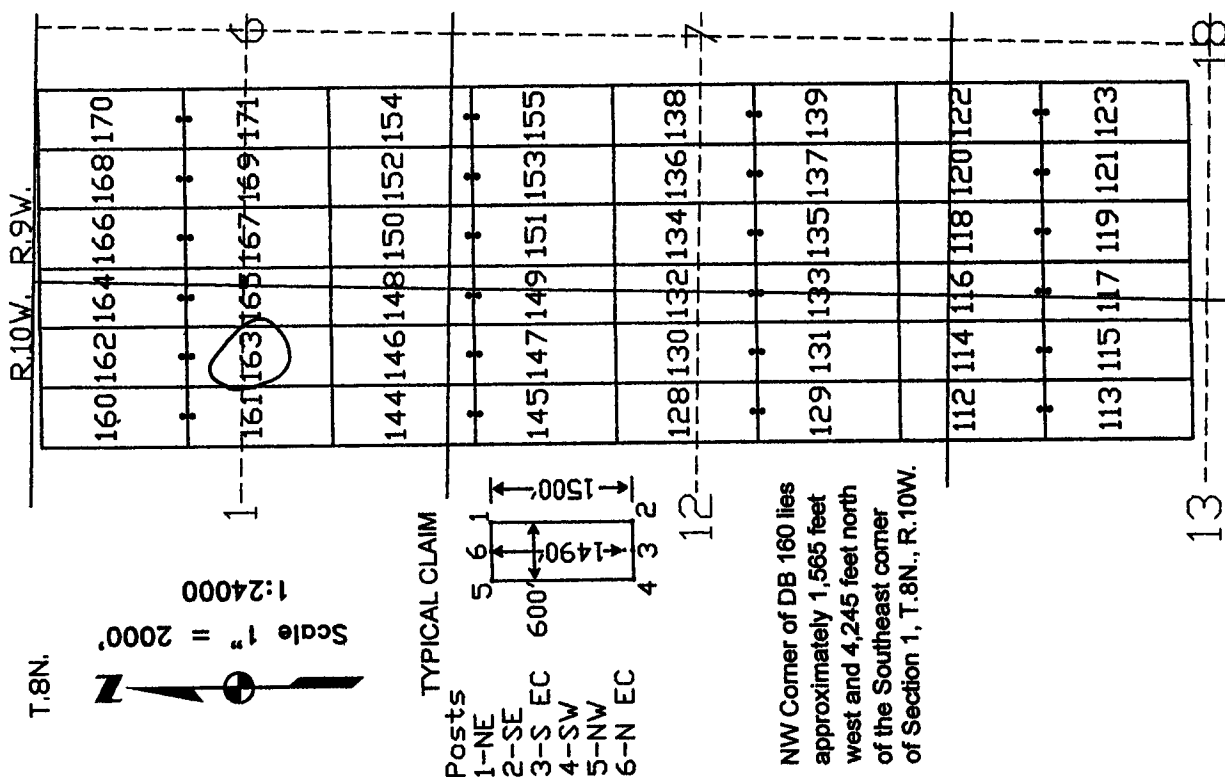
Quarter	Section	Township	Range	Meridian
<u>NE</u>	<u>1</u>	8 North	<u>10</u> West	Gila & Salt River
<u>SE</u>	<u>1</u>	8 North	<u>10</u> West	Gila & Salt River
		8 North	West	Gila & Salt River
		8 North	West	Gila & Salt River

The southwest corner of this claim is approximately 965 feet West and 1245 feet North of the surveyed Southeast corner of Section 1, Township 8 North, and Range 10 West, Gila and Salt River Base and Meridian.

DATED AND POSTED on the ground this 1<sup>st</sup> day of September, 2017.

Curtis Barlow Agent for: Canadian Mining of Arizona, Inc.  
Curtis Barlow 23 Tegner Street  
Wickenburg, Arizona 85390

Claim Map for DB Lode Claim



The above map depicts the DB 163 lode mining claim, which is located in Section (s) 1, Township 8 North, Range 10 West, Gila and Salt River Base Meridian, Yavapai County, Arizona. The claim corners, end centers, and location monument are marked by 2 inch by 2 inch by 5 foot wooden posts with aluminum tags. The bearings and distances between claim corners are as depicted on the map.

AMC445804

Recording requested by:  
Canadian Mining of Arizona, Inc.

When recorded return to:  
Carlin Trend Mining Services  
369 – 5<sup>th</sup> Street  
Elko, NV 89801

RECEIVED  
BLM AZ STATE OFFICE  
2017 SEP 19 P 1:56  
PHOENIX, ARIZONA

LOCATION NOTICE FOR LODE MINING CLAIM

NOTICE IS HEREBY GIVEN that the DB 164 lode mining claim has been located by Canadian Mining of Arizona, Inc., whose current mailing address is listed below. The general course of this claim is north and south and it is situated in Yavapai County, Arizona. This claim is 1500 feet in length and 600 feet in width. This claim runs from the location monument on which this location notice is posted approximately 1490 feet in a northerly direction to the north end line and 10 feet in a southerly direction to the south end line. This claim is marked by six monuments, one at each corner and one at the center of each end line of the claim.

The location monument on which this notice is posted is situated within Section 1, Township 8 North, Range 10 West, and said claim is located in the following sections/projected sections:

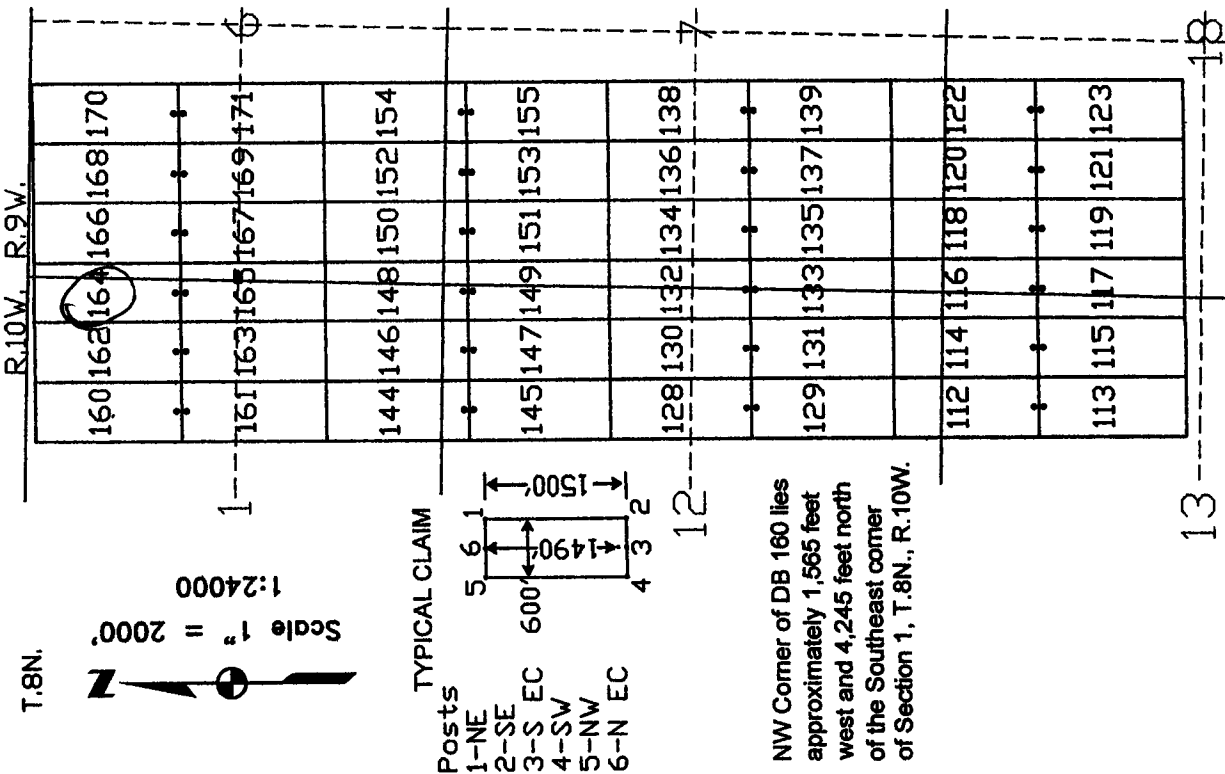
Quarter	Section	Township	Range	Meridian
<u>NE</u>	<u>1</u>	8 North	<u>10</u> West	Gila & Salt River
<u>NW</u>	<u>6</u>	8 North	<u>9</u> West	Gila & Salt River
		8 North	West	Gila & Salt River
		8 North	West	Gila & Salt River

The southwest corner of this claim is approximately 365 feet West and 2745 feet North of the surveyed Southeast corner of Section 1, Township 8 North, and Range 10 West, Gila and Salt River Base and Meridian.

DATED AND POSTED on the ground this 15<sup>th</sup> day of September, 2017.

Curt Barlow Agent for: Canadian Mining of Arizona, Inc.  
Curtis Barlow 23 Tegner Street  
Wickenburg, Arizona 85390

Claim Map for DB Lode Claim



The above map depicts the DB 164 lode mining claim, which is located in Section (s) 1, 6, Township 8 North, Range 10, 9 West, Gila and Salt River Base Meridian, Yavapai County, Arizona. The claim corners, end centers, and location monument are marked by 2 inch by 2 inch by 5 foot wooden posts with aluminum tags. The bearings and distances between claim corners are as depicted on the map.

AMC445805

**When recorded return to:**  
**Carlin Trend Mining Services**  
**369 – 5<sup>th</sup> Street**  
**Elko, NV 89801**

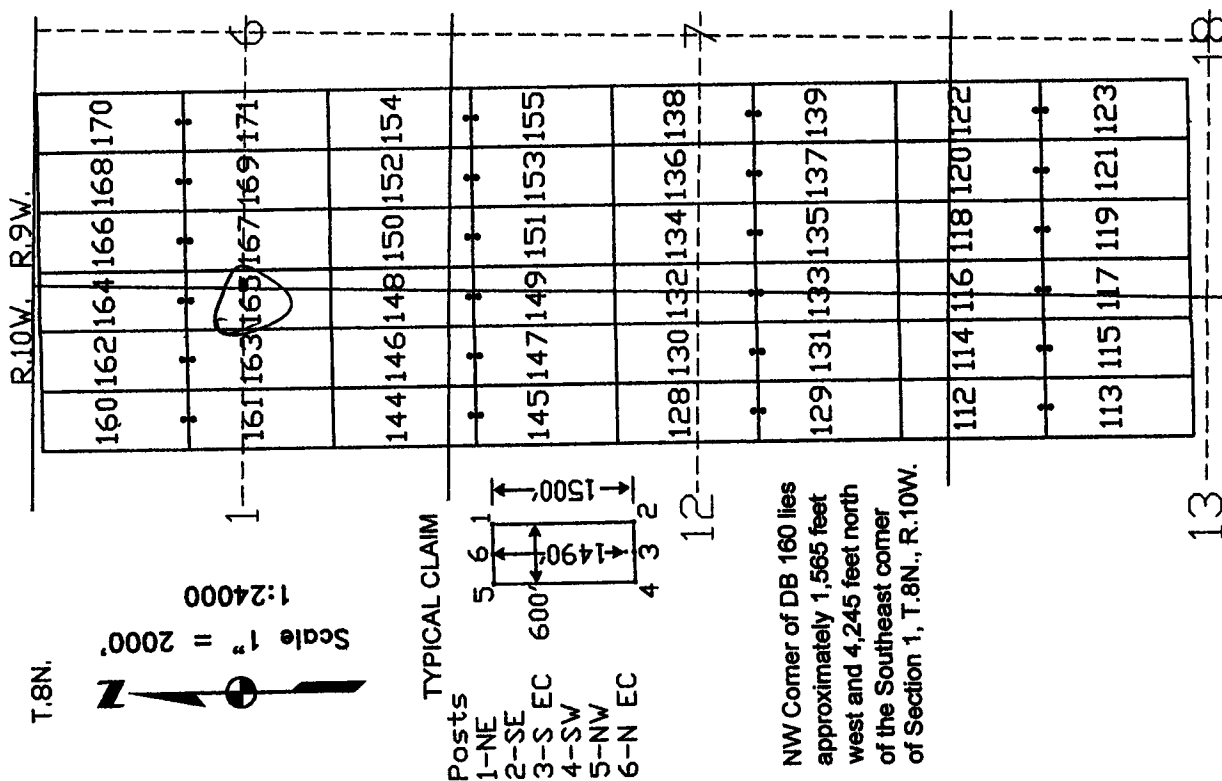
RECEIVED  
BLM AZ STATE OFFICE  
2017 SEP 19 P 1:51  
PHOENIX, ARIZONA  
by Canadian

NOTICE IS HEREBY GIVEN that the DB 165 lode mining claim has been located by <sup>A</sup>Canadian <sup>S</sup>Mining of Arizona, Inc., whose current mailing address is listed below. The general course of this claim is north and south and it is situated in Yavapai County, Arizona. This claim is 1500 feet in length and 600 feet in width. This claim runs from the location monument on which this location notice is posted approximately 10 feet in a northerly direction to the north end line and 1490 feet in a southerly direction to the south end line. This claim is marked by six monuments, one at each corner and one at the center of each end line of the claim.

Quarter	Section	Township	Range	Meridian
NE	1	8 North	16 West	Gila & Salt River
SE	1	8 North	10 West	Gila & Salt River
NW	6	8 North	9 West	Gila & Salt River
SW	6	8 North	9 West	Gila & Salt River

DATED AND POSTED on the ground this 1<sup>st</sup> day of September, 2017.

Curtis Barlow Agent for: Canadian Mining of Arizona, Inc.  
Curtis Barlow 23 Tegner Street  
Wickenburg, Arizona 85390



The above map depicts the DB 165 lode mining claim, which is located in Section (s) 16, Township 8 North, Range 104 West, Gila and Salt River Base Meridian, Yavapai County, Arizona. The claim corners, end centers, and location monument are marked by 2 inch by 2 inch by 5 foot wooden posts with aluminum tags. The bearings and distances between claim corners are as depicted on the map.

АМС 445806

**When recorded return to:**  
**Carlin Trend Mining Services**  
**369 – 5<sup>th</sup> Street**  
**Elko, NV 89801**

RECEIVED  
BLM AZ STATE OFFICE  
2011 SEP 19 P 1:56  
PHOENIX, ARIZONA

## LOCATION NOTICE FOR LODE MINING CLAIM

NOTICE IS HEREBY GIVEN that the DB 166 lode mining claim has been located by Canadian Mining of Arizona, Inc., whose current mailing address is listed below. The general course of this claim is north and south and it is situated in Yavapai County, Arizona. This claim is 1500 feet in length and 600 feet in width. This claim runs from the location monument on which this location notice is posted approximately 1490 feet in a northerly direction to the north end line and 10 feet in a southerly direction to the south end line. This claim is marked by six monuments, one at each corner and one at the center of each end line of the claim.

The location monument on which this notice is posted is situated within Section 6, Township 8 North, Range 9 West, and said claim is located in the following sections/projected sections:

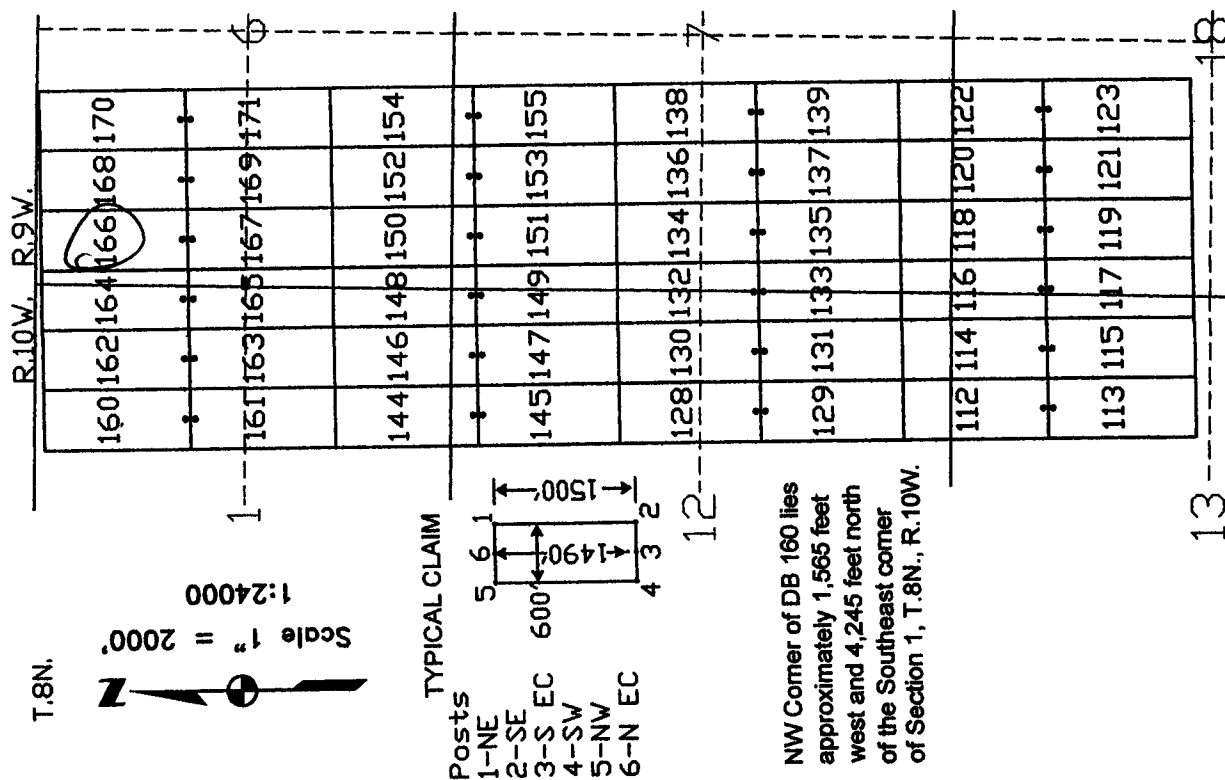
Quarter	Section	Township	Range	Meridian
NW	6	8 North	9 West	Gila & Salt River
		8 North	West	Gila & Salt River
		8 North	West	Gila & Salt River
		8 North	West	Gila & Salt River

The southwest corner of this claim is approximately 234 feet East and 2745 feet North of the surveyed Southeast corner of Section 1, Township 8 North, and Range 10 West, Gila and Salt River Base and Meridian.

DATED AND POSTED on the ground this 1<sup>st</sup> day of September, 2017.

Curtis Barlow Agent for: Canadian Mining of Arizona, Inc.  
Curtis Barlow 23 Tegner Street  
Wickenburg, Arizona 85390

### Claim Map for DB Lode Claim



The above map depicts the DB 166 lode mining claim, which is located in Section (s) 6, Township 8 North, Range 9 West, Gila and Salt River Base Meridian, Yavapai County, Arizona. The claim corners, end centers, and location monument are marked by 2 inch by 2 inch by 5 foot wooden posts with aluminum tags. The bearings and distances between claim corners are as depicted on the map.

AMC445807



Recording requested by:  
Canadian Mining of Arizona, Inc.

When recorded return to:  
Carlin Trend Mining Services  
369 – 5<sup>th</sup> Street  
Elko, NV 89801

RECEIVED  
BLM AZ STATE OFFICE  
2017 SEP 19 P 1:56  
PHOENIX, ARIZONA

LOCATION NOTICE FOR LODE MINING CLAIM

NOTICE IS HEREBY GIVEN that the DB 167 lode mining claim has been located by Canadian Mining of Arizona, Inc., whose current mailing address is listed below. The general course of this claim is north and south and it is situated in Yavapai County, Arizona. This claim is 1500 feet in length and 600 feet in width. This claim runs from the location monument on which this location notice is posted approximately 10 feet in a northerly direction to the north end line and 1490 feet in a southerly direction to the south end line. This claim is marked by six monuments, one at each corner and one at the center of each end line of the claim. The location monument on which this notice is posted is situated within Section 6, Township 8 North, Range 9 West, and said claim is located in the following sections/projected sections:

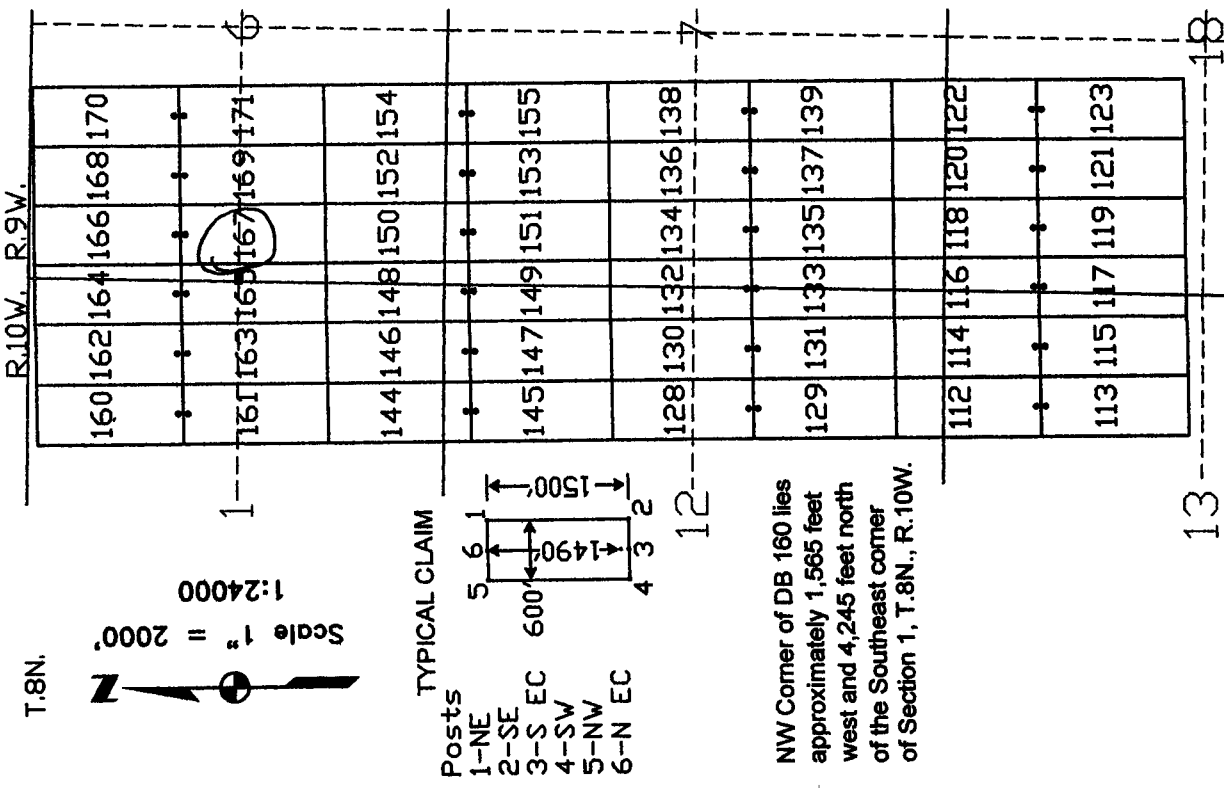
Quarter	Section	Township	Range	Meridian
NW	6	8 North	9 West	Gila & Salt River
SW	6	8 North	9 West	Gila & Salt River
		8 North	West	Gila & Salt River
		8 North	West	Gila & Salt River

The southwest corner of this claim is approximately 234 feet East and 1245 feet North of the surveyed Southeast corner of Section 1, Township 8 North, and Range 10 West, Gila and Salt River Base and Meridian.

DATED AND POSTED on the ground this 15<sup>th</sup> day of September, 2017.

Curtis Barlow Agent for: Canadian Mining of Arizona, Inc.  
Curtis Barlow 23 Tegner Street  
Wickenburg, Arizona 85390

Claim Map for DB Lode Claim



The above map depicts the DB 167 lode mining claim, which is located in Section (s) 6, Township 8 North, Range 9 West, Gila and Salt River Base Meridian, Yavapai County, Arizona. The claim corners, end centers, and location monument are marked by 2 inch by 2 inch by 5 foot wooden posts with aluminum tags. The bearings and distances between claim corners are as depicted on the map.

AMC445808

Recording requested by:  
Canadian Mining of Arizona, Inc.

When recorded return to:  
Carlin Trend Mining Services  
369 – 5<sup>th</sup> Street  
Elko, NV 89801

RECEIVED  
BLM AZ STATE OFFICE  
2017 SEP 19 P 1:56  
PHOENIX, ARIZONA

LOCATION NOTICE FOR LODE MINING CLAIM

NOTICE IS HEREBY GIVEN that the DB 168 lode mining claim has been located by Canadian Mining of Arizona, Inc., whose current mailing address is listed below. The general course of this claim is north and south and it is situated in Yavapai County, Arizona. This claim is 1500 feet in length and 600 feet in width. This claim runs from the location monument on which this location notice is posted approximately 1490 feet in a northerly direction to the north end line and 10 feet in a southerly direction to the south end line. This claim is marked by six monuments, one at each corner and one at the center of each end line of the claim. The location monument on which this notice is posted is situated within Section 6, Township 8 North, Range 9 West, and said claim is located in the following sections/projected sections:

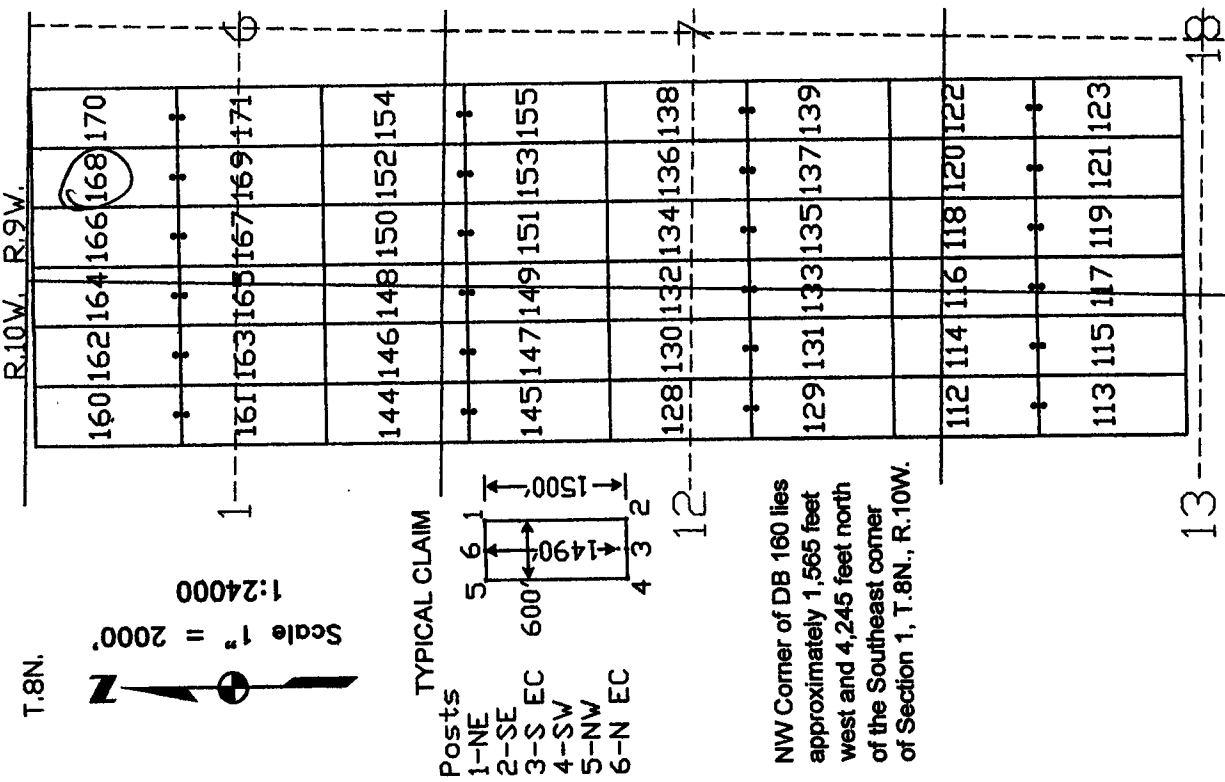
Quarter	Section	Township	Range	Meridian
<u>NW</u>	<u>6</u>	8 North	<u>9</u> West	Gila & Salt River
		8 North	West	Gila & Salt River
		8 North	West	Gila & Salt River
		8 North	West	Gila & Salt River

The southwest corner of this claim is approximately 834 feet East and 2745 feet North of the surveyed Southeast corner of Section 1, Township 8 North, and Range 10 West, Gila and Salt River Base and Meridian.

DATED AND POSTED on the ground this 1st day of September, 2017.

Curtis Barlow Agent for: Canadian Mining of Arizona, Inc.  
Curtis Barlow 23 Tegner Street  
Wickenburg, Arizona 85390

Claim Map for DB Lode Claim



The above map depicts the DB 168 lode mining claim, which is located in Section (s) 6, Township 8 North, Range 9 West, Gila and Salt River Base Meridian, Yavapai County, Arizona. The claim corners, end centers, and location monument are marked by 2 inch by 2 inch by 5 foot wooden posts with aluminum tags. The bearings and distances between claim corners are as depicted on the map.

AMC445809

Recording requested by:  
Canadian Mining of Arizona, Inc.

When recorded return to:  
Carlin Trend Mining Services  
369 – 5<sup>th</sup> Street  
Elko, NV 89801

RECEIVED  
BLM AZ STATE OFFICE  
2017 SEP 19 P 1:56  
PHOENIX, ARIZONA

LOCATION NOTICE FOR LODE MINING CLAIM

NOTICE IS HEREBY GIVEN that the DB 169 lode mining claim has been located by Canadian Mining of Arizona, Inc., whose current mailing address is listed below. The general course of this claim is north and south and it is situated in Yavapai County, Arizona. This claim is 1500 feet in length and 600 feet in width. This claim runs from the location monument on which this location notice is posted approximately 10 feet in a northerly direction to the north end line and 1490 feet in a southerly direction to the south end line. This claim is marked by six monuments, one at each corner and one at the center of each end line of the claim. The location monument on which this notice is posted is situated within Section 6, Township 8 North, Range 9 West, and said claim is located in the following sections/projected sections:

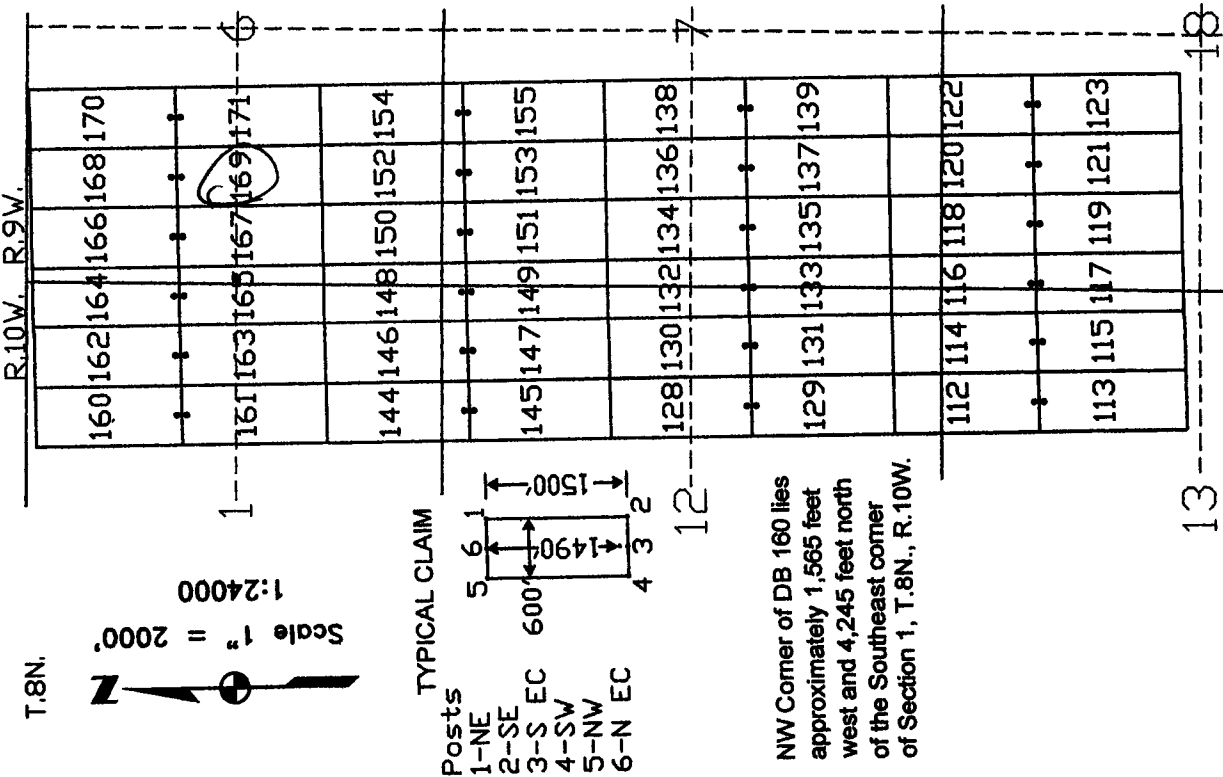
Quarter	Section	Township	Range	Meridian
NW	6	8 North	9 West	Gila & Salt River
SW	6	8 North	9 West	Gila & Salt River
		8 North	West	Gila & Salt River
		8 North	West	Gila & Salt River

The southwest corner of this claim is approximately 834 feet East and 1245 feet North of the surveyed Southeast corner of Section 1, Township 8 North, and Range 10 West, Gila and Salt River Base and Meridian.

DATED AND POSTED on the ground this 15<sup>th</sup> day of September, 2017.

Curt Barlow Agent for: Canadian Mining of Arizona, Inc.  
Curtis Barlow  
23 Tegner Street  
Wickenburg, Arizona 85390

Claim Map for DB Lode Claim



The above map depicts the DB 169 lode mining claim, which is located in Section (s) 6, Township 8 North, Range 9 West, Gila and Salt River Base Meridian, Yavapai County, Arizona. The claim corners, end centers, and location monument are marked by 2 inch by 2 inch by 5 foot wooden posts with aluminum tags. The bearings and distances between claim corners are as depicted on the map.

AMC445810

Recording requested by:  
Canadian Mining of Arizona, Inc.

When recorded return to:  
Carlin Trend Mining Services  
369 – 5<sup>th</sup> Street  
Elko, NV 89801

RECEIVED  
BLM AZ STATE OFFICE  
2017 SEP 19 P 1:56  
PHOENIX, ARIZONA


LOCATION NOTICE FOR LODE MINING CLAIM

NOTICE IS HEREBY GIVEN that the DB 170 lode mining claim has been located by Canadian Mining of Arizona, Inc., whose current mailing address is listed below. The general course of this claim is north and south and it is situated in Yavapai County, Arizona. This claim is 1500 feet in length and 600 feet in width. This claim runs from the location monument on which this location notice is posted approximately 1490 feet in a northerly direction to the north end line and 10 feet in a southerly direction to the south end line. This claim is marked by six monuments, one at each corner and one at the center of each end line of the claim. The location monument on which this notice is posted is situated within Section 6, Township 8 North, Range 9 West, and said claim is located in the following sections/projected sections:

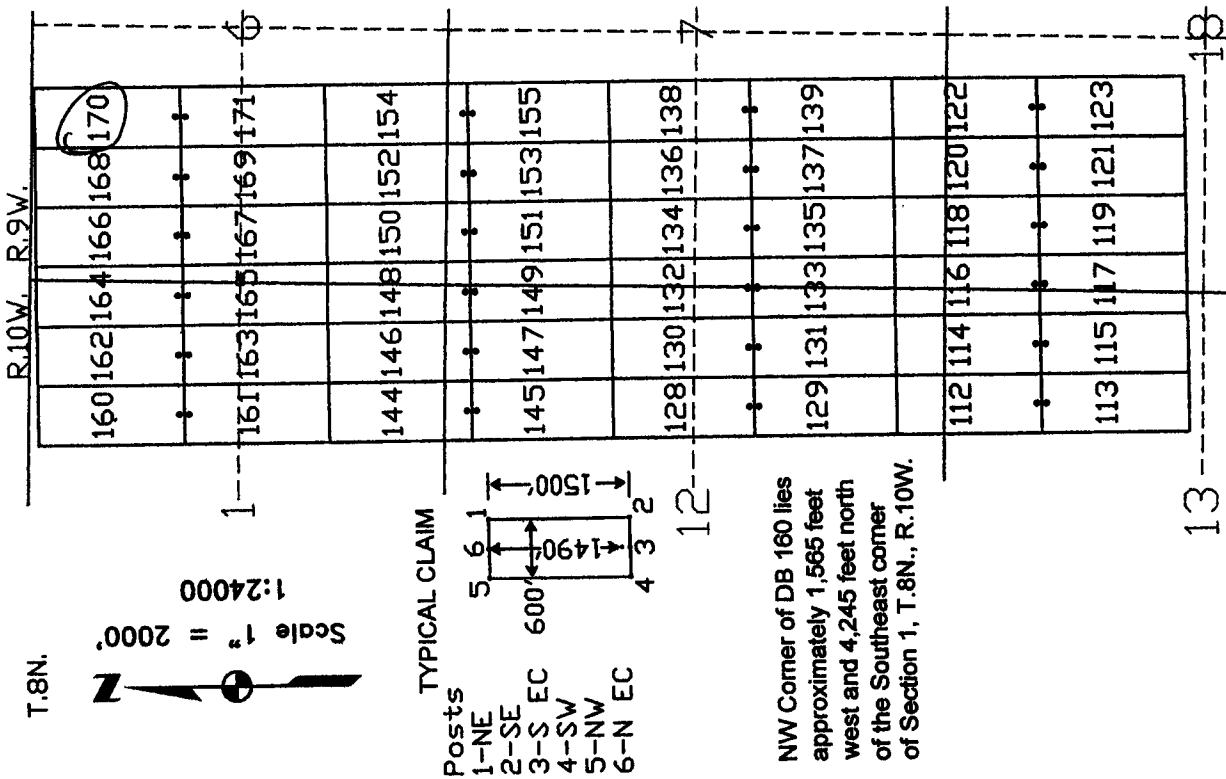
Quarter	Section	Township	Range	Meridian
NW	6	8 North	9 West	Gila & Salt River
		8 North	West	Gila & Salt River
		8 North	West	Gila & Salt River
		8 North	West	Gila & Salt River

The southwest corner of this claim is approximately 1434 feet East and 2745 feet North of the surveyed Southeast corner of Section 1, Township 8 North, and Range 10 West, Gila and Salt River Base and Meridian.

DATED AND POSTED on the ground this 15<sup>th</sup> day of September, 2017.

  
Curtis Barlow Agent for: Canadian Mining of Arizona, Inc.  
23 Tegner Street  
Wickenburg, Arizona 85390

Claim Map for DB Lode Claim



The above map depicts the DB 170 lode mining claim, which is located in Section (s) 6, Township 8 North, Range 9 West, Gila and Salt River Base Meridian, Yavapai County, Arizona. The claim corners, end centers, and location monument are marked by 2 inch by 2 inch by 5 foot wooden posts with aluminum tags. The bearings and distances between claim corners are as depicted on the map.

AMC445811

Recording requested by:  
Canadian Mining of Arizona, Inc.

When recorded return to:  
Carlin Trend Mining Services  
369 – 5<sup>th</sup> Street  
Elko, NV 89801

RECEIVED  
BLM AZ STATE OFFICE  
2017 SEP 19 P 1:56  
PHOENIX, ARIZONA

LOCATION NOTICE FOR LODE MINING CLAIM

NOTICE IS HEREBY GIVEN that the DB 171 lode mining claim has been located by Canadian Mining of Arizona, Inc., whose current mailing address is listed below. The general course of this claim is north and south and it is situated in Yavapai County, Arizona. This claim is 1500 feet in length and 600 feet in width. This claim runs from the location monument on which this location notice is posted approximately 10 feet in a northerly direction to the north end line and 1490 feet in a southerly direction to the south end line. This claim is marked by six monuments, one at each corner and one at the center of each end line of the claim. The location monument on which this notice is posted is situated within Section 6, Township 8 North, Range 9 West, and said claim is located in the following sections/projected sections:

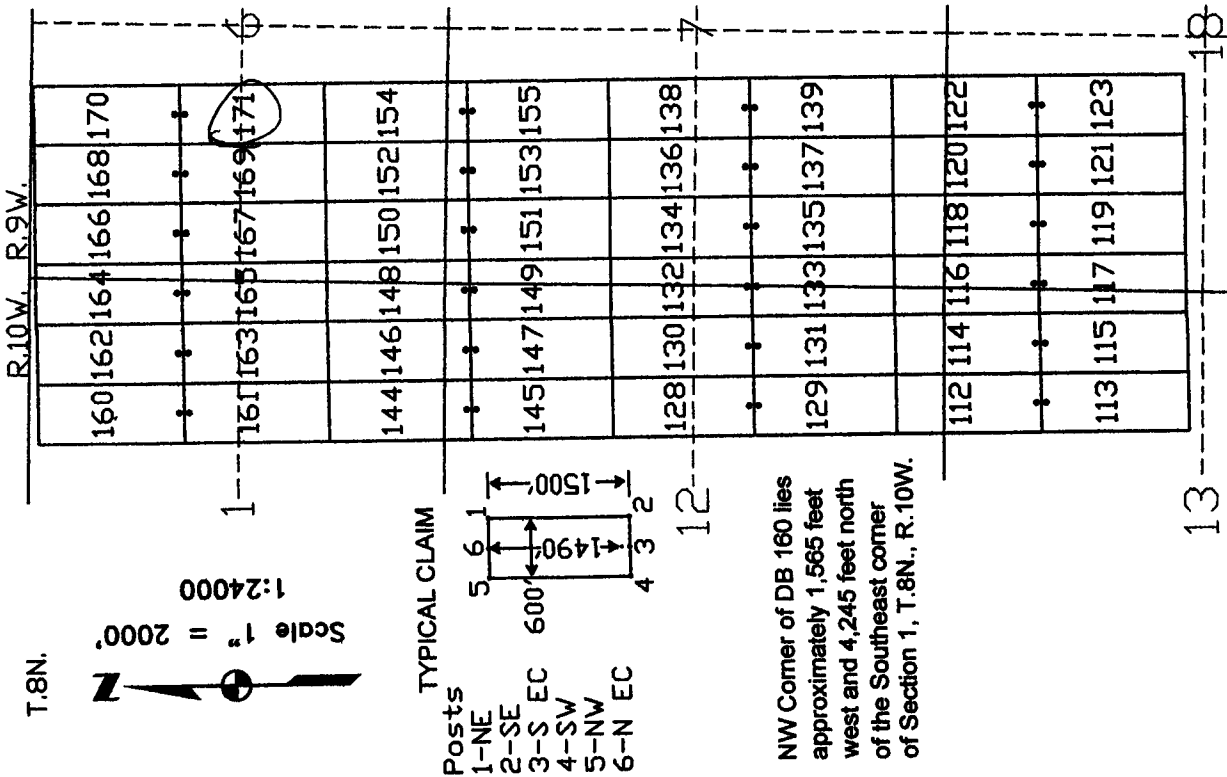
Quarter	Section	Township	Range	Meridian
NW	6	8 North	9 West	Gila & Salt River
SW	6	8 North	9 West	Gila & Salt River
		8 North	West	Gila & Salt River
		8 North	West	Gila & Salt River

The southwest corner of this claim is approximately 1434 feet East and 1245 feet North of the surveyed Southeast corner of Section 1, Township 8 North, and Range 10 West, Gila and Salt River Base and Meridian.

DATED AND POSTED on the ground this 15 day of September, 2017.

Curtis Barlow Agent for: Canadian Mining of Arizona, Inc.  
Curtis Barlow 23 Tegner Street  
Wickenburg, Arizona 85390

Claim Map for DB Lode Claim



The above map depicts the DB 171 lode mining claim, which is located in Section (s) 6, Township 8 North, Range 9 West, Gila and Salt River Base Meridian, Yavapai County, Arizona. The claim corners, end centers, and location monument are marked by 2 inch by 2 inch by 5 foot wooden posts with aluminum tags. The bearings and distances between claim corners are as depicted on the map.

AMC445812

DEPARTMENT OF INTERIOR  
BUREAU OF LAND MANAGEMENT

Input Parameters for Geographic Report with Land

System Id = CR

Admin State = AZ

Geo State =

Casetype Begins With

Case Disp Txt = AUTHORIZED, CANCELLED, EXPIRED, PENDING, REJECTED, VOID, WITHDRAWN

Mer Twp Rng =

Section =

Mtrs = 14 0080N 0090W 006, 14 0080N 0090W 007, 14 0080N 0090W 018, 14 0080N 0090W 999, 14 0080N 0100W 001, 14 0080N 0100W 002, 14 0080N 0100W 009, 14 0080N 0100W 010, 14 0080N 0100W 011, 14 0080N 0100W 012, 14 0080N 0100W 013, 14 0080N 0100W 014, 14 0080N 0100W 015, 14 0080N 0100W 999

Commodity =

Commodity Txt =

Pending Org =

Pend Org Decode =

Total Rows Returned: 5

RUN TIME: 09:07 AM

Adm State: AZ

UNITED STATES DEPARTMENT OF INTERIOR  
BUREAU OF LAND MANAGEMENT  
GEOGRAPHIC REPORT WITH LAND  
Sorted by Serial Number

RUN DATE: 09/26/2017

Page 1 of 1

Serial Number: AZA 006636

Total Case Acres: 0.420

<u>Casetype</u>	<u>Case Disp</u>	14	0080N	0100W	<u>Sect</u>	<u>Sur Typ</u>	<u>Sur Num</u>	<u>Suff</u>	<u>Subdivision</u>	<u>Act Pend</u>
285002	AUTHORIZED				015	ALIQ			W2SW;	

Serial Number: AZAR 0017198

Total Case Acres: 50.000

<u>Casetype</u>	<u>Case Disp</u>	14	0080N	0100W	<u>Sect</u>	<u>Sur Typ</u>	<u>Sur Num</u>	<u>Suff</u>	<u>Subdivision</u>	<u>Act Pend</u>
285002	EXPIRED				009	ALIQ			NW,NESW,SE;	
					015	ALIQ			SWNW,SW;	

Serial Number: AZAR 0018713

Total Case Acres: 32.400

<u>Casetype</u>	<u>Case Disp</u>	14	0080N	0100W	<u>Sect</u>	<u>Sur Typ</u>	<u>Sur Num</u>	<u>Suff</u>	<u>Subdivision</u>	<u>Act Pend</u>
286008	AUTHORIZED				010	ALIQ LOTS			SWNE,E2NW; 3;	

LA PAZ / MARICOPA / YAVAPAI COUNTIES  
LAKE HAVASU / HASSAYAMPA FIELD OFFICE

[illegible]

FOR ORDERS AFFECTING DISPOSAL OR USE OF  
UNIDENTIFIED LANDS WITHDRAWN FOR CLASSIFICATION,  
MINERALS, WATER AND/OR OTHER PUBLIC PURPOSES,  
REFER TO INDEX OF MISCELLANEOUS DOCUMENTS

Grazing Dist No 2

MDS 341 NE  
342 NW  
343 SW

YAVAPAI  
025  
MARICOPA  
013

Lat	33 59'06"N
Long	113 14'39"W

SCALE in chains

**WARNING STATEMENT**  
This plot is the Bureau's Record of Title and should be used only as a graphic display of the township survey data. Records hereon do not reflect title changes which may have been effected by lateral movements of rivers or other bodies of water. Refer to the cadastral surveys for official survey information.

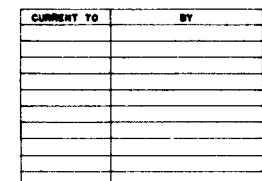
CURRENT TO	DSB	GSR Mer
8-23-2010	ACAD	T 8 N
		R 10 W



## STATUS OF PUBLIC DOMAIN LAND AND MINERAL TITLES

[illegible]

DIST NO 2



T. 8N  
R 9W

SCALE  
10 50 10 20 30 40 50  
30 chains to the inch

**WARNING STATEMENT**  
This plat is the Bureau's Record of Title and should be used only as a graphic display of the township survey data. Records hereon do not reflect title changes which may have been effected by lateral movements of rivers or other bodies of water. Refer to the cadastral surveys for official survey information.

RECEIVED  
BLM AZ STATE OFFICE

2017 SEP 19 P 1:44

PHOENIX, ARIZONA

PRIORITY MAIL  
POSTAGE REQUIRED



P

\$6.83 US POSTAGE  
PRIORITY MAIL  
COMMERCIAL BASE PRICING

062S0009945483  
FROM 89801



stamps.com  
09/13/2017

## PRIORITY MAIL 2-DAY™

CARLIN TREND MINING SERVICES  
369 5TH STREET  
ELKO NV 89801

0004

C041

SHIP  
TO:

Bureau of Land Management  
Arizona State Office  
1 North Central Avenue, Ste 800  
Phoenix AZ 85004-4427



USPS TRACKING #



9405 5118 9956 4621 2148 84

This packaging is the property of the U.S. Postal Service® and is provided solely for use in sending Priority Mail® shipments. Misuse may be a violation of federal law. This packaging is not for resale. EP14 © U.S. Postal Service July 2013; All rights reserved.

VISIT US AT [USPS.COM](http://USPS.COM)®  
ORDER FREE SUPPLIES ONLINE



DuPont™ Tyvek®  
Protect What's Inside.™

TOWNSHIP 8 NORTH RANGE 9 and 10 WEST OF THE GILA AND SALT RIVER MERIDIAN, ARIZONA

LA PAZ / MARICOPA / YAVAPAI COUNTIES  
LAKE HAVASU / HASSAYAMPA FIELD OFFICE

R 10 W R 9 W

SCALE in chains  
10 5 0 10 20 30 40 50 60

LA PAZ / MARICOPA / YAVAPAI COUNTIES  
LAKE HAVASU / HASSAYAMPA FIELD OFFICE

R 10 W	R 9 W
--------	-------

LA PAZ	MARICOPA
012	013

LAKE HAVASU • HASSAYAMPA  
FIELD OFFICE • FIELD OFFICE

SCALE in chains

10 5 0 10 20 30 60